DOE HANFORD SITE - GROUNDWATER QUALITY DATA PLOTS wellseries-all_others WELL#=10N27E14F03

RADIONUCLIDES

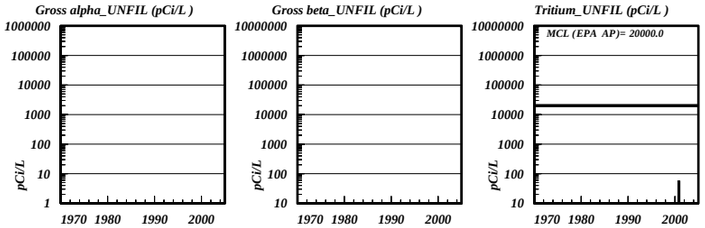

VOLATILE ORGANIC COMPOUNDS NO DATA AVAILABLE

SEMI-VOLATILE ORGANIC COMPOUNDS NO DATA AVAILABLE

METALS & PHYSICAL PARAMETERS

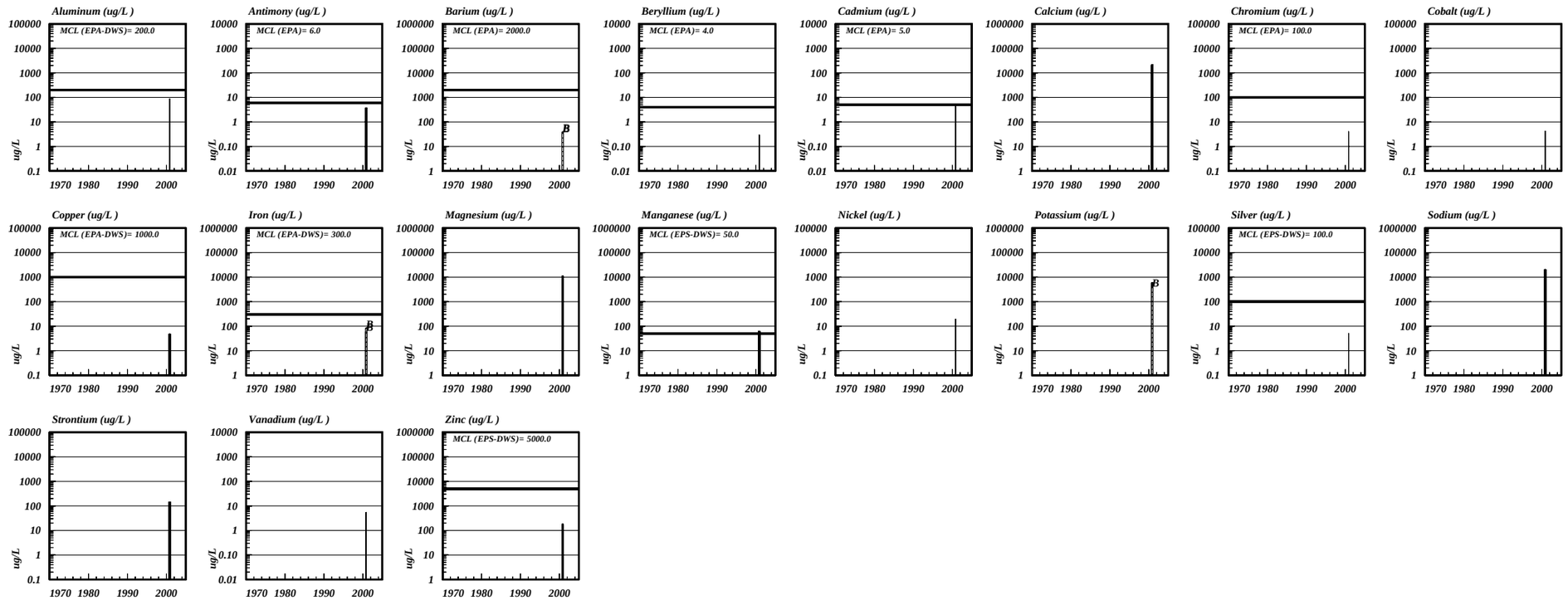

PEST/PCB, HERB, & DIOXINS NO DATA AVAILABLE

GENCHEM & ORGANICS & GENORGANICS



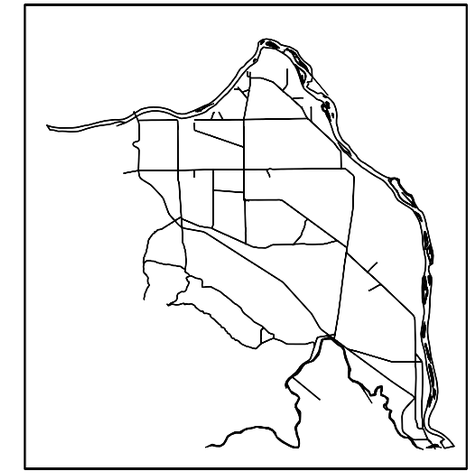

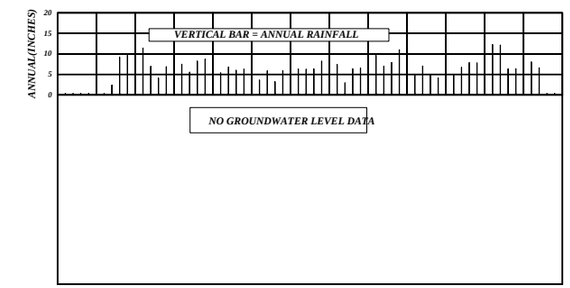



WELLNAME=10N27E14F03 WELLID=C3644

Well Type=STANDARD Well purpose=GROUNDWATER
Owner=DOE Contact Compliance=COMPLIANT
X_coor= 0.00 Y-coor= 0.00 Datum= Date Survey=

LABORATORY QUALIFIER FLAGS in HEIS are *, >, B, C, D, E, J, L, P, Q, R, W, X, Y, and Z: Review Document. Main Flags are : J=Estimated value: L=Value between IDL and CRQL (Estimated): T=Tentatively identified compound:
EPA-12B=EPA Implementation Guidance for Radionuclides: WAC=Washington Administrative Code

EXPLANATION: THICK FILLED BARS=Value Above Detection Limit:THIN BARS=Value Below Detection Limit:HATCHED BARS=Value With Data Qualifier Flag

U.S. DOE Richland Office. Data Processed by Consultants For Environmental System Technologies (CFEST Inc.) Copyright 2004 Tue Jul 13 14:41:40 2004 WELL PAGE#=1