DOE HANFORD SITE - GROUNDWATER QUALITY DATA PLOTS wellseries-all_others WELL#=12N28E23H01D01

RADIONUCLIDES

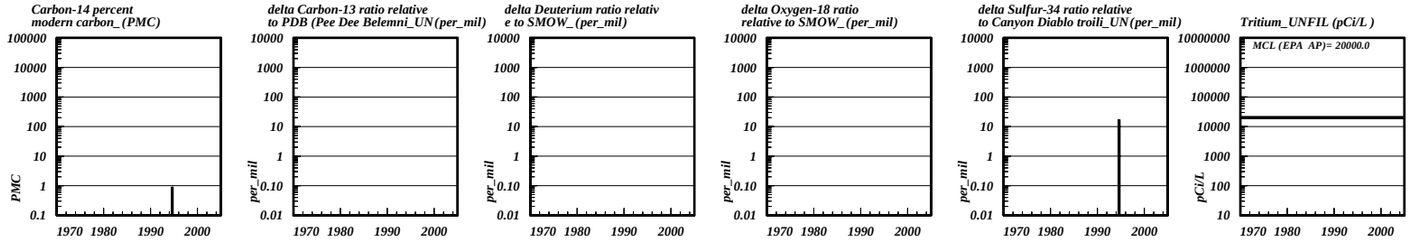

VOLATILE ORGANIC COMPOUNDS NO DATA AVAILABLE

SEMI-VOLATILE ORGANIC COMPOUNDS NO DATA AVAILABLE

METALS & PHYSICAL PARAMETERS

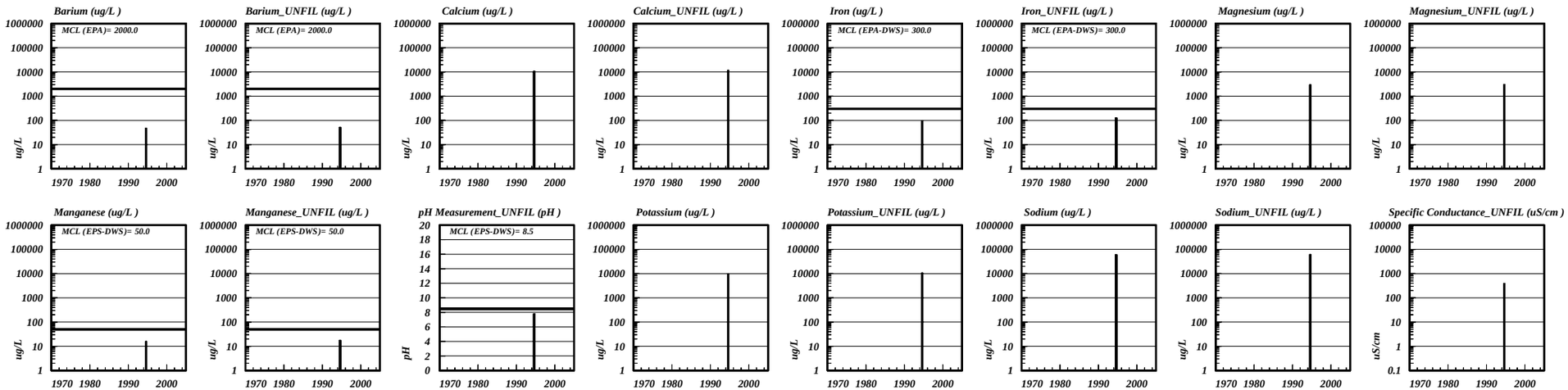

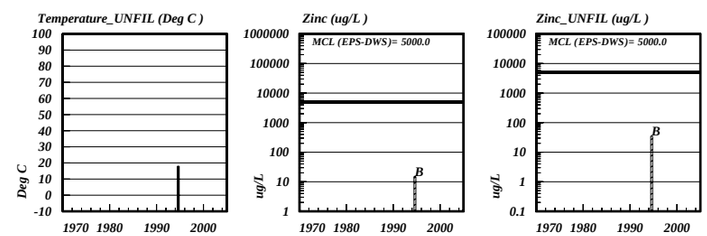

PEST/PCB, HERB, & DIOXINS NO DATA AVAILABLE

GENCHEM & ORGANICS & GENORGANICS

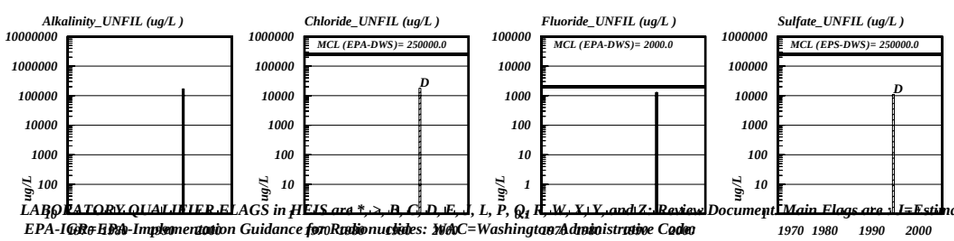

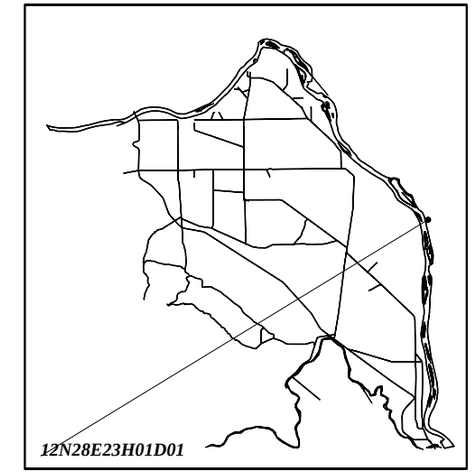

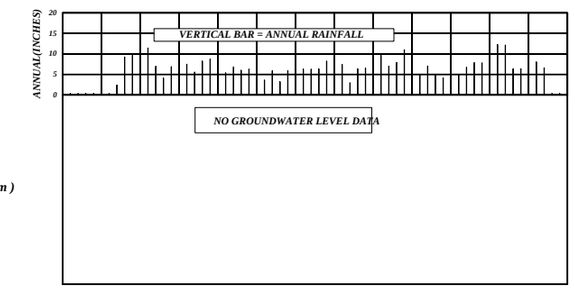



WELLNAME=12N28E23H01D01 WELLID=B8604

Well Type=STANDARD Well purpose=OFF-SITE
Owner=UNKNOWN Contact Compliance=NOT DETERMINED
X_coor= 595186.50 Y-coor= 132214.40 Datum=NAD83(91) Date Survey= 1/1/1901

LABORATORY QUALIFIER FLAGS in HEIS are *,>, B, C, D, E, J, L, P, Q, R, W, X, Y, and Z: Review Document Main Flags are : I=Estimated value:L=Value between IDL and CRQL (estimated): T=Tentatively identified compound:
EPA-IGW=EPA Implementation Guidance for Radionuclides: WAC=Washington Administrative Code

EXPLANATION: THICK FILLED BARS=Value Above Detection Limit:THIN BARS=Value Below Detection Limit:HATCHED BARS=Value With Data Qualifier Flag

U.S. DOE Richland Office. Data Processed by Consultants For Environmental System Technologies (CFEST Inc.) Copyright 2004 Tue Jul 13 14:42:14 2004 WELL PAGE#=1