DOE HANFORD SITE - GROUNDWATER QUALITY DATA PLOTS wellseries-100-199 WELL#=199-B8-6

RADIONUCLIDES

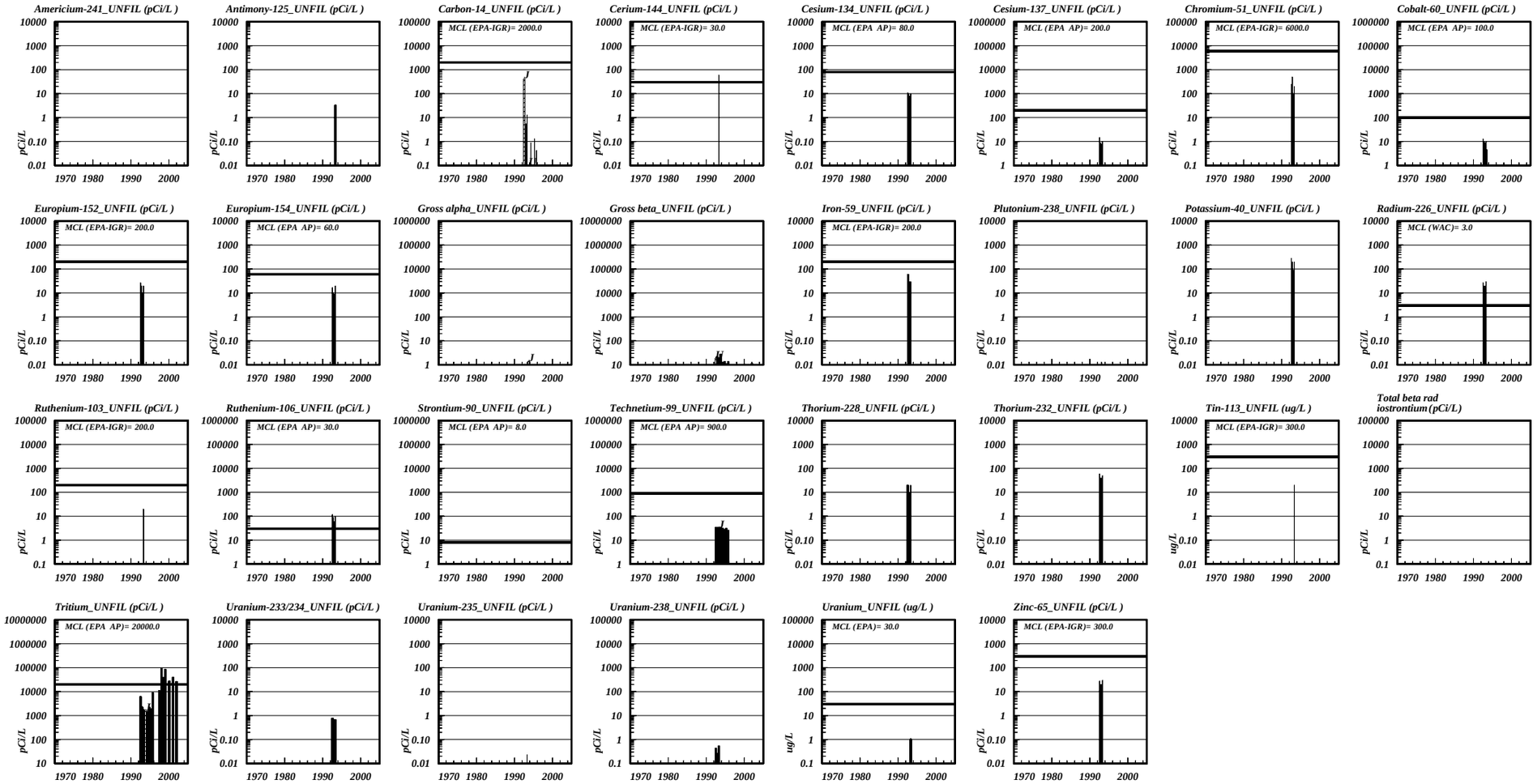

VOLATILE ORGANIC COMPOUNDS

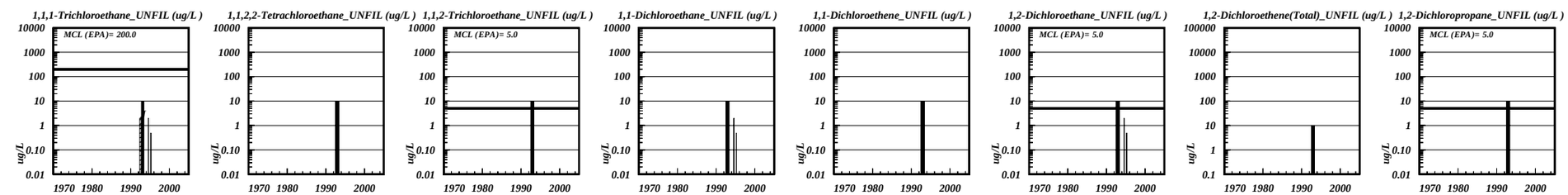

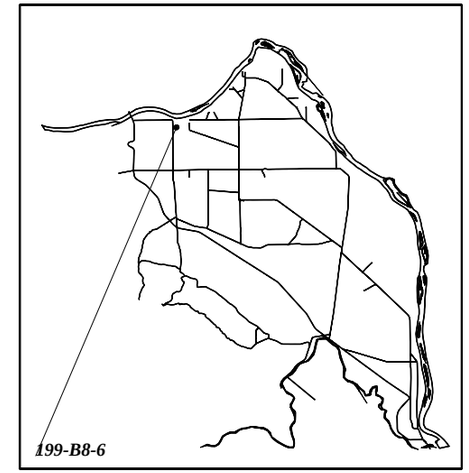

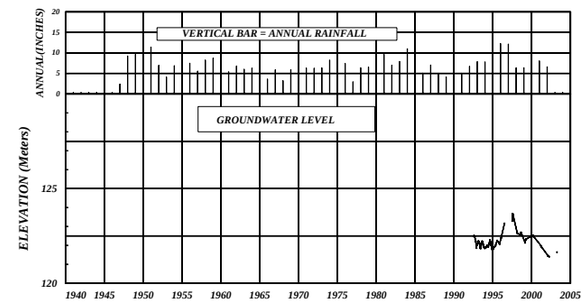

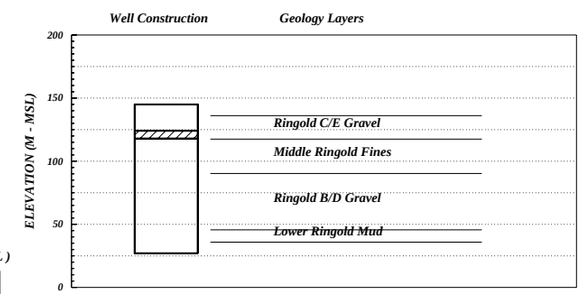

WELLNAME=199-B8-6 WELLID=A4563

Well Type=STANDARD Well purpose=GROUNDWATER
Owner=DOE ContactBHI Well Adm Compliance=COMPLIANT
X_coor= 564498.80 Y-coor= 144157.80 Datum=NAD83(91) Date Survey= 9/24/1992
Elevation= 145.008 Datum=NAVD88 Date Survey=02/27/95
Ref_Point_Desc=TOP OF CASING Ref_Point_side=NONE Contractor=KEH
Total Number of perforation Intervals=1
NPERF#=1 Perf_top= 123.99 Bot= 117.90 MCas_size= 0.00 Perf_cuts= 0.00
Total Number of Screen Intervals=1
Screen#=1 Screen_diam= 4.00 in Top= 20.94 Bottom= 27.04 m Slot_size= 0.01 in
Screen_material=Stainless Steel

LABORATORY QUALIFIER FLAGS in HEIS are *, >, B, C, D, E, J, L, P, Q, R, W, X, Y, and Z: Review Document. Main Flags are : J=Estimated value:L=Value between IDL and CRQL (estimated):T=Tentatively identified compound:
EPA-IGR=EPA-Implementation Guidance for Radionuclides: WAC=Washington Administrative Code:

EXPLANATION: THICK FILLED BARS=Value Above Detection Limit:THIN BARS=Value Below Detection Limit:HATCHED BARS=Value With Data Qualifier Flag

U.S. DOE Richland Office. Data Processed by Consultants For Environmental System Technologies (CEEST Inc.) Copyright 2004. Tue Jul 13 09:51:54 2004 WELL PAGE#=1

DOE HANFORD SITE - GROUNDWATER QUALITY DATA PLOTS wellseries-100-199 WELL#=199-B8-6

VOLATILE ORGANIC COMPOUNDS

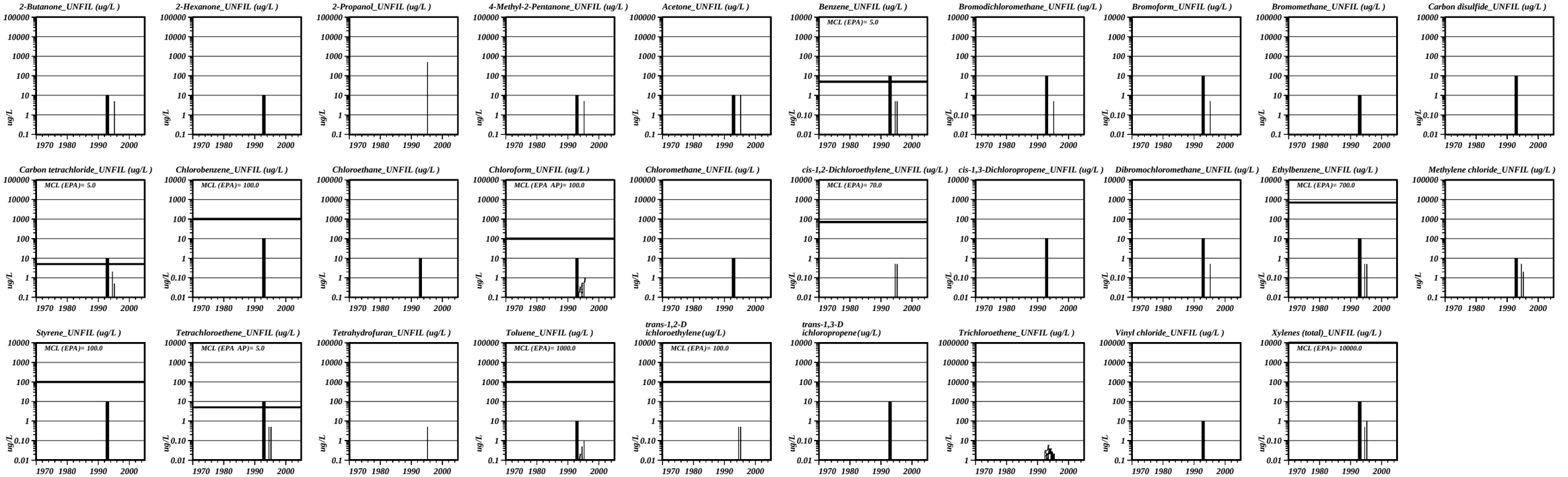

SEMI-VOLATILE ORGANIC COMPOUNDS

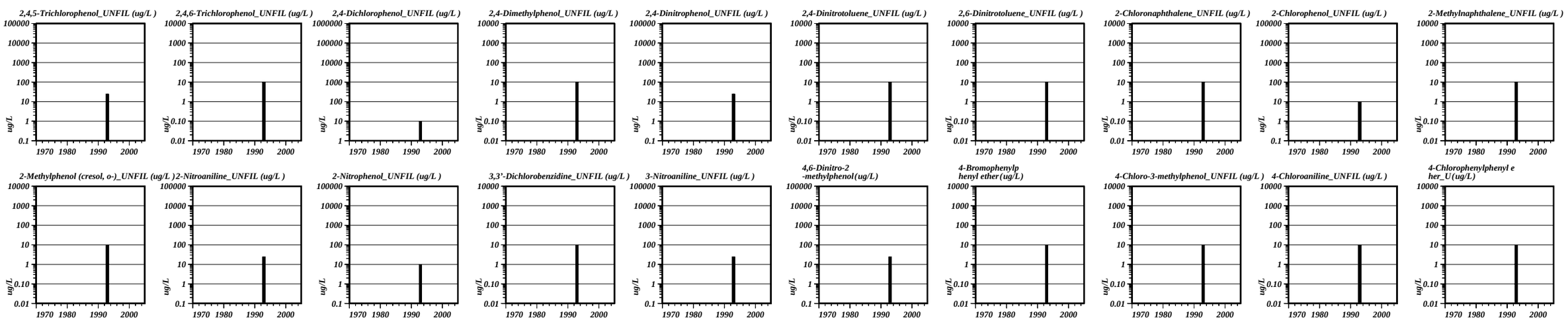

LABORATORY QUALIFIER FLAGS in HEIS are *, >, B, C, D, E, J, L, P, Q, R, W, X, Y, and Z: Review Document. Main Flags are : J=Estimated value:L=Value between IDL and CRQL (estimated):T=Tentatively identified compound:
EPA-IGR=EPA-Implementation Guidance for Radionuclides: WAC=Washington Administrative Code:

EXPLANATION: THICK FILLED BARS=Value Above Detection Limit:THIN BARS=Value Below Detection Limit:HATCHED BARS=Value With Data Qualifier Flag

U.S. DOE Richland Office Data Processed by Consultants For Environmental System Technologies (CFEST Inc.) Copyright 2004 Tue Jul 13 09:51:56 2004 WELL PAGE#=2

DOE HANFORD SITE - GROUNDWATER QUALITY DATA PLOTS wellseries-100-199 WELL#=199-B8-6

SEMI-VOLATILE ORGANIC COMPOUNDS

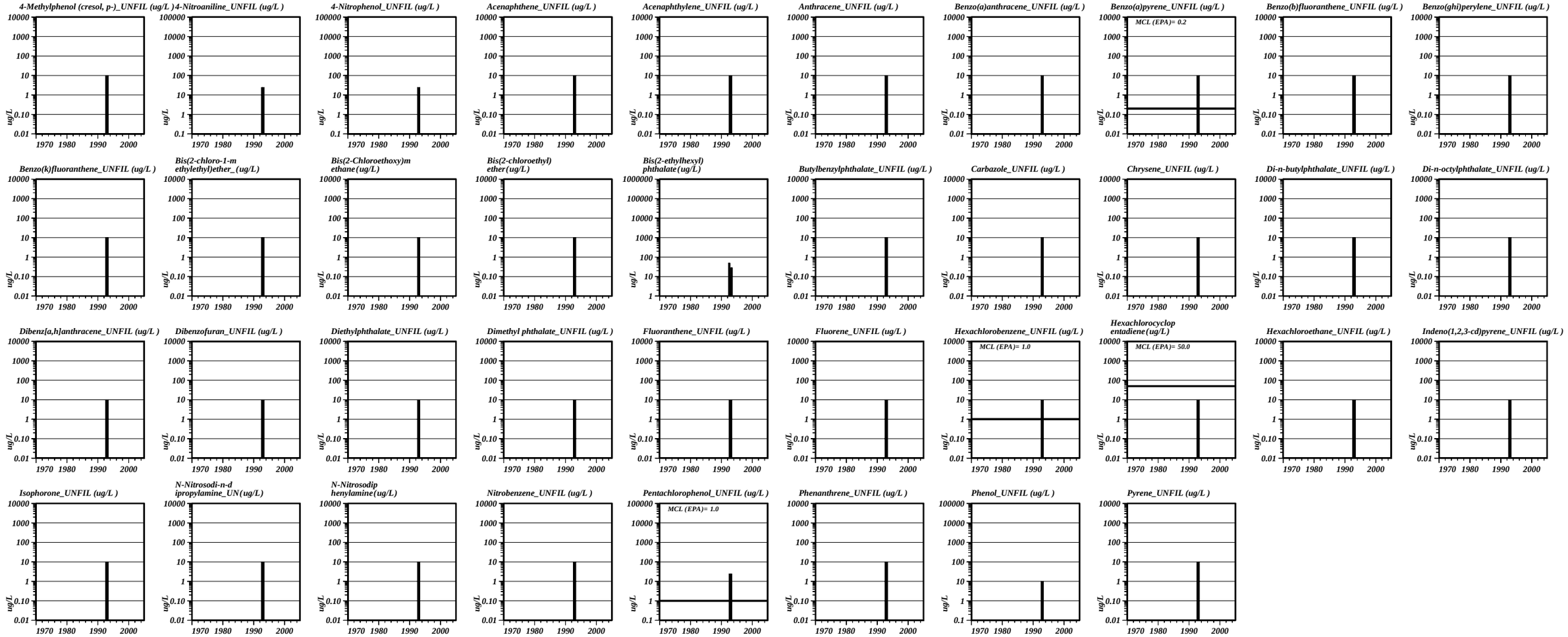

METALS & PHYSICAL PARAMETERS

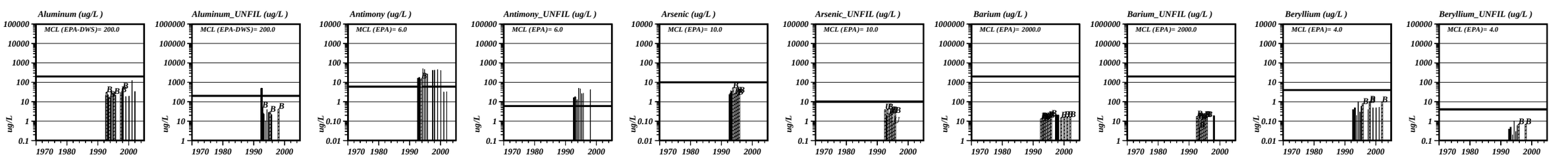

LABORATORY QUALIFIER FLAGS in HEIS are *, >, B, C, D, E, J, L, P, Q, R, W, X, Y, and Z: Review Document. Main Flags are : J=Estimated value:L=Value between IDL and CRQL (estimated):T=Tentatively identified compound:
EPA-IGR=EPA-Implementation Guidance for Radionuclides: WAC=Washington Administrative Code:

EXPLANATION: THICK FILLED BARS=Value Above Detection Limit:THIN BARS=Value Below Detection Limit:HATCHED BARS=Value With Data Qualifier Flag

U.S. DOE Richland Office. Data Processed by Consultants For Environmental System Technologies (CFEST Inc.) Copyright 2004 Tue Jul 13 09:51:57 2004 WELL PAGE#= 3

DOE HANFORD SITE - GROUNDWATER QUALITY DATA PLOTS wellseries-100-199 WELL#=199-B8-6

METALS & PHYSICAL PARAMETERS

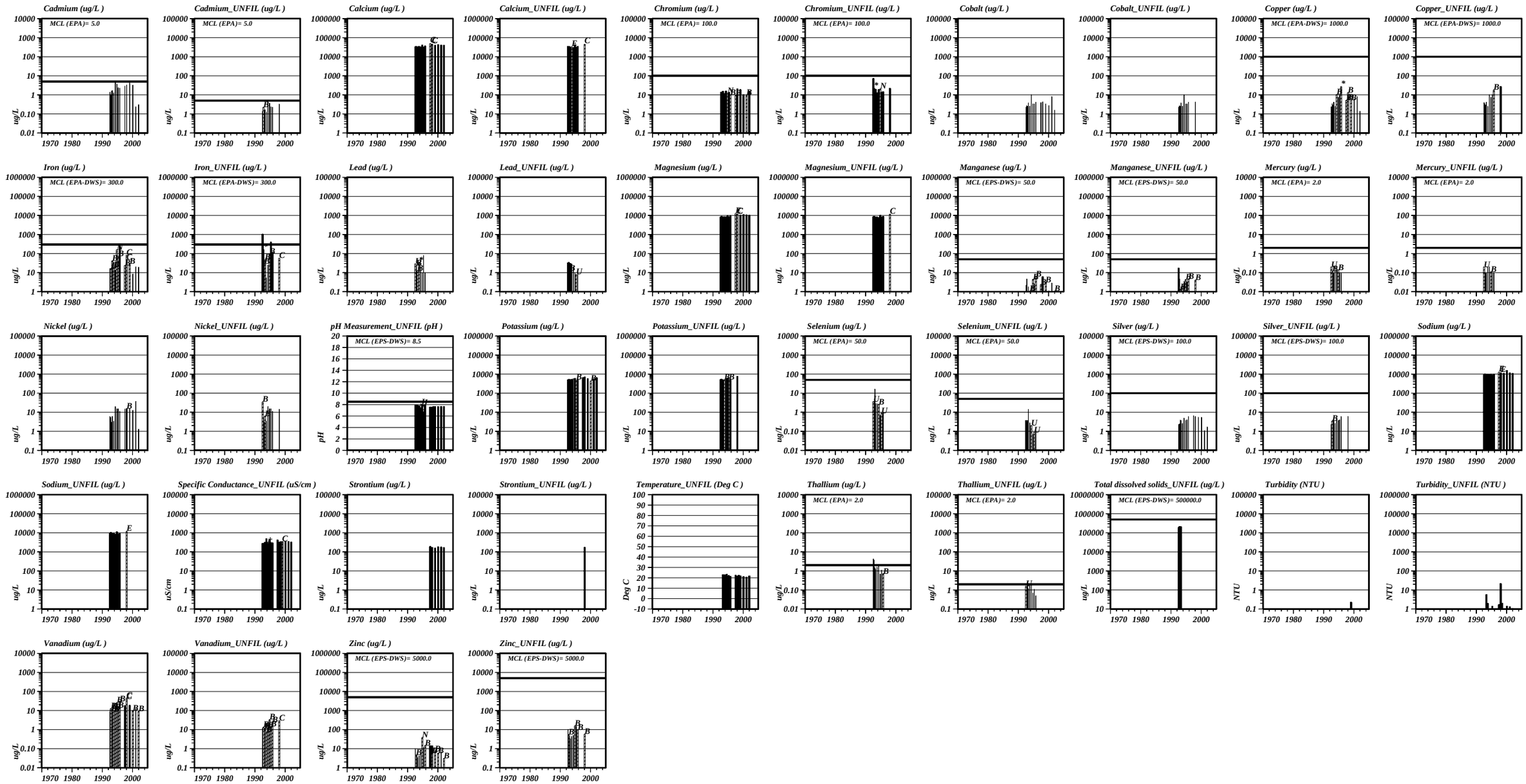

LABORATORY QUALIFIER FLAGS in HEIS are *, >, B, C, D, E, J, L, P, Q, R, W, X, Y, and Z: Review Document. Main Flags are : J=Estimated value:L=Value between IDL and CRQL (estimated):T=Tentatively identified compound:
EPA-IGR=EPA-Implementation Guidance for Radionuclides: WAC=Washington Administrative Code:

EXPLANATION: THICK FILLED BARS=Value Above Detection Limit:THIN BARS=Value Below Detection Limit:HATCHED BARS=Value With Data Qualifier Flag

U.S. DOE Richland Office. Data Processed by Consultants For Environmental System Technologies (CFEST Inc.) Copyright 2004 Tue Jul 13 09:51:59 2004 WELL PAGE#=4

DOE HANFORD SITE - GROUNDWATER QUALITY DATA PLOTS wellseries-100-199 WELL#=199-B8-6

PEST/PCB, HERB, & DIOXINS

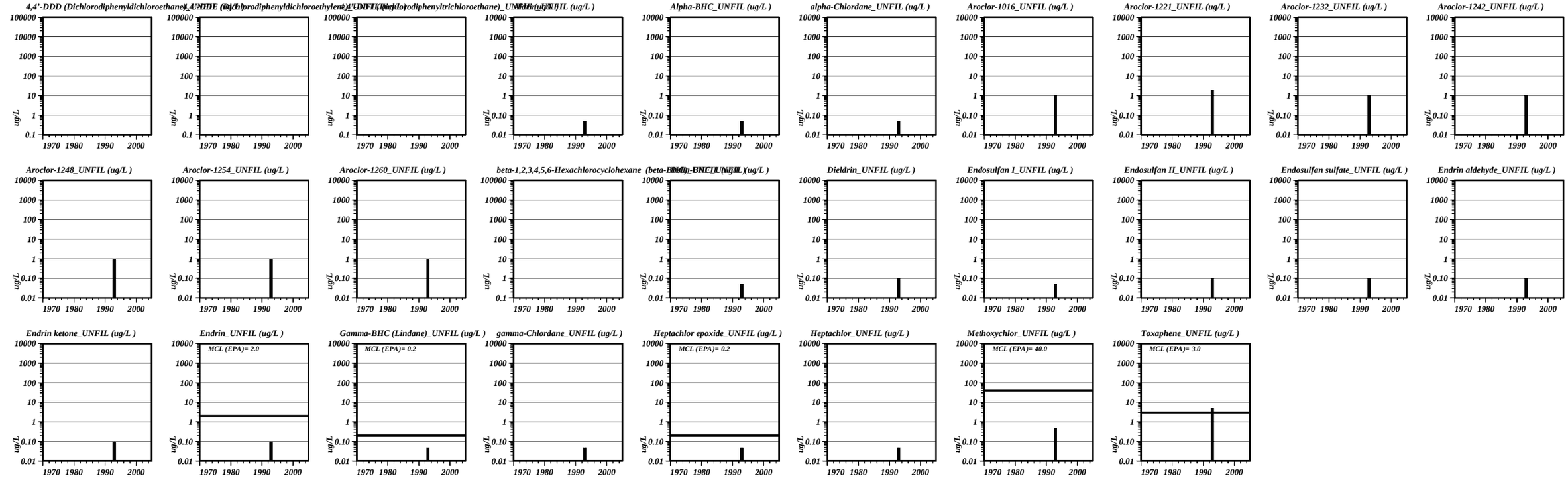

GENCHEM & ORGANICS & GENORGANICS

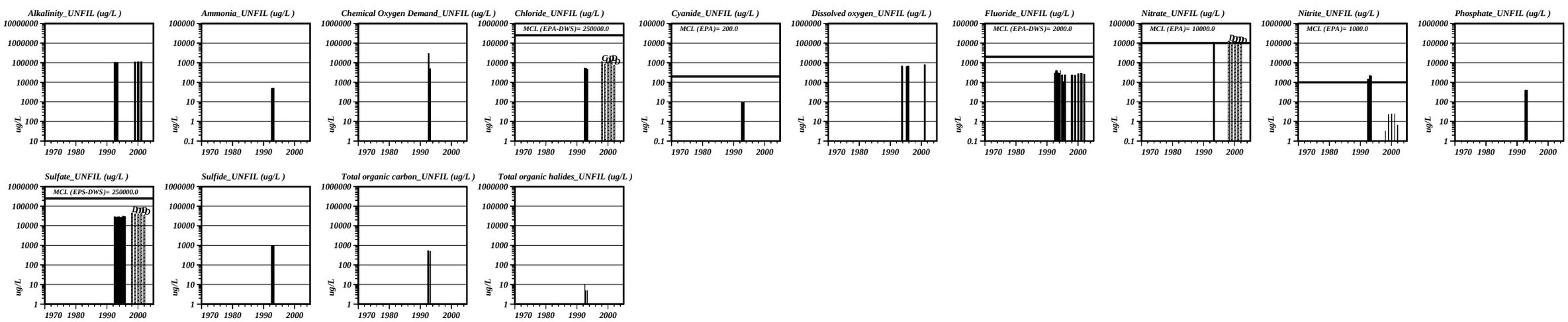

LABORATORY QUALIFIER FLAGS in HEIS are *, >, B, C, D, E, J, L, P, Q, R, W, X, Y, and Z: Review Document. Main Flags are : J=Estimated value:L=Value between IDL and CRQL (estimated):T=Tentatively identified compound:
EPA-IGR=EPA-Implementation Guidance for Radionuclides: WAC=Washington Administrative Code:

EXPLANATION: THICK FILLED BARS=Value Above Detection Limit:THIN BARS=Value Below Detection Limit:HATCHED BARS=Value With Data Qualifier Flag

U.S. DOE Richland Office. Data Processed by Consultants For Environmental System Technologies (CFEST Inc.) Copyright 2004 Tue Jul 13 09:52:01 2004 WELL PAGE#=5