DOE HANFORD SITE - GROUNDWATER QUALITY DATA PLOTS wellseries-100-199 WELL#=199-D4-33

RADIONUCLIDES

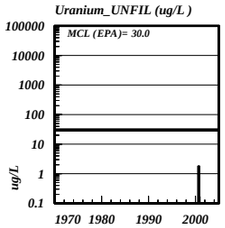

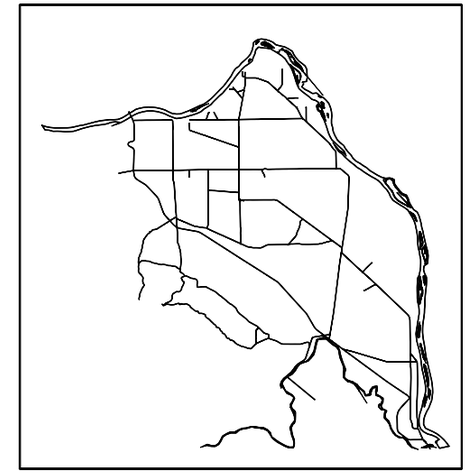

VOLATILE ORGANIC COMPOUNDS NO DATA AVAILABLE

SEMI-VOLATILE ORGANIC COMPOUNDS NO DATA AVAILABLE

METALS & PHYSICAL PARAMETERS

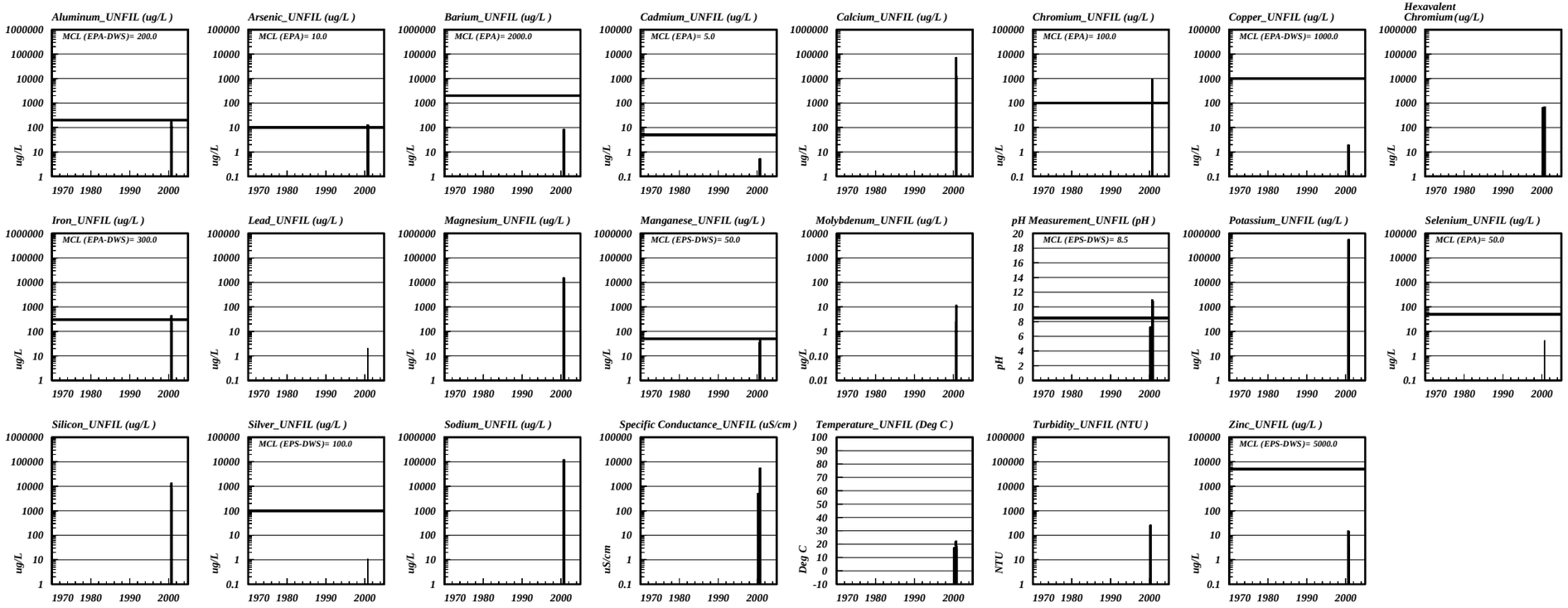

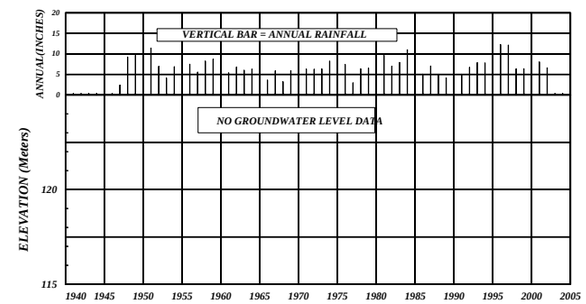



PEST/PCB, HERB, & DIOXINS NO DATA AVAILABLE

GENCHEM & ORGANICS & GENORGANICS

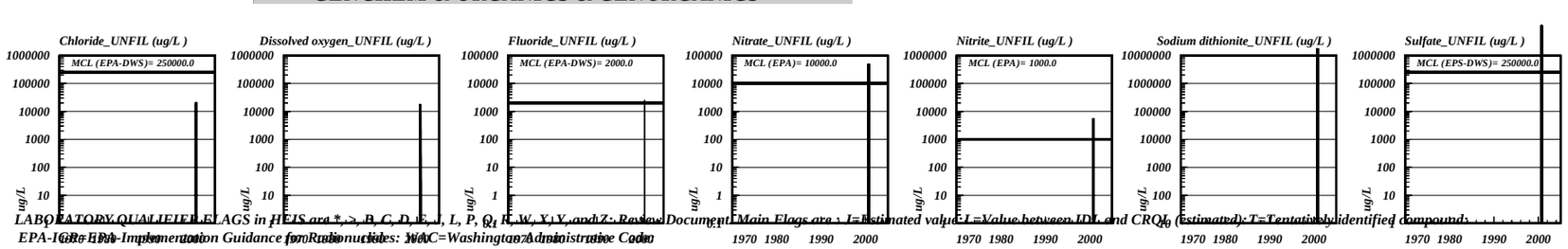

WELLNAME=199-D4-33 WELLID=B8984

Well Type=STANDARD Well purpose=GROUNDWATER
Owner=DOE Contact Compliance=COMPLIANT
Well Construction Date= 3/31/2000
X_coor= 0.00 Y-coor= 0.00 Datum= Date Survey=
Well_Comment= ISRM Well
Total Number of Screen Intervals=1
Screen#=1 Screen_diam= 6.00 in Top= 25.30 Bottom= 29.87 m Slot_size= 0.00 in
Screen_material=Stainless Steel

LABORATORY QUALIFIER FLAGS in HEIS are *, >, B, C, D, E, J, L, P, Q, R, W, X, Y, and Z; Review Document Main Flags are : J=Estimated value; L=Value between IDL and CRQL (estimated); T=Tentatively identified compound;
EPA-IDB=EPA Implementation Guidance for Radionuclides; WAC=Washington Administrative Code

EXPLANATION: THICK FILLED BARS=Value Above Detection Limit:THIN BARS=Value Below Detection Limit:HATCHED BARS=Value With Data Qualifier Flag

U.S. DOE Richland Office, Data Processed by Consultants For Environmental System Technologies (CEEST Inc.) Copyright 2004 Tue Jul 13 09:54:30 2004 WELL PAGE#=1