# DOE HANFORD SITE - GROUNDWATER QUALITY DATA PLOTS  wellseries-100-199  WELL#=199-D4-73

## RADIONUCLIDES NO DATA AVAILABLE

## VOLATILE ORGANIC COMPOUNDS NO DATA AVAILABLE

## SEMI-VOLATILE ORGANIC COMPOUNDS NO DATA AVAILABLE

## METALS & PHYSICAL PARAMETERS

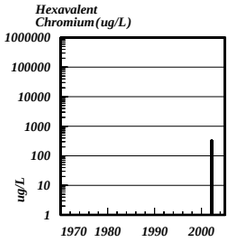


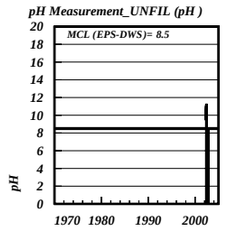


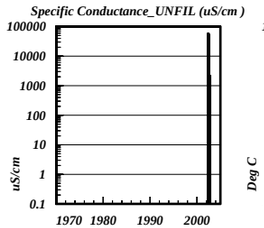


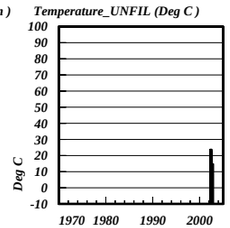


## PEST/PCB, HERB, & DIOXINS NO DATA AVAILABLE

## GENCHEM & ORGANICS & GENORGANICS

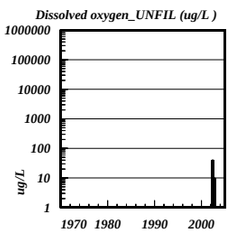


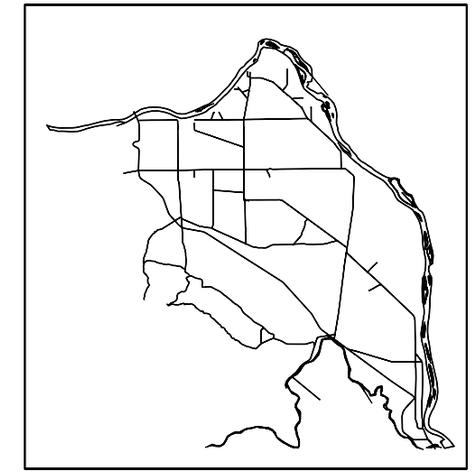

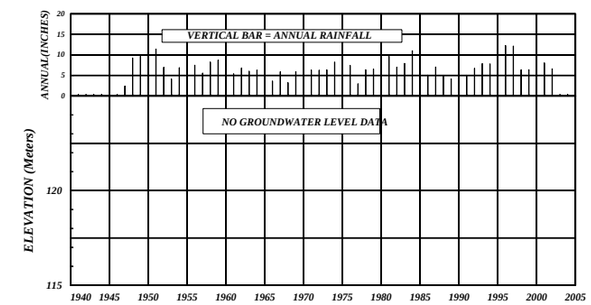


Well Construction  Geology Layers




**WELLNAME=199-D4-73  WELLID=C3303**

Well Type=STANDARD  Well purpose=GROUNDWATER
Owner=DOE Contact  Compliance=COMPLIANT
X_coor= 0.00 Y-coor= 0.00  Datum=  Date Survey=
Well_Comment=  ISRM Well

LABORATORY QUALIFIER FLAGS in HEIS are *, >, B, C, D, E, J, L, P, Q, R, W, X, Y, and Z: Review Document. Main Flags are : J=Estimated value:L=Value between IDL and CRQL (estimated):T=Tentatively identified compound:
EPA-IGR=EPA-Implementation Guidance for Radionuclides: WAC=Washington Administrative Code:

EXPLANATION: THICK FILLED BARS=Value Above Detection Limit:THIN BARS=Value Below Detection Limit:HATCHED BARS=Value With Data Qualifier Flag

U.S. DOE Richland Office. Data Processed by Consultants For Environmental System Technologies (CFEST Inc.) Copyright 2004 Tue Jul 13 09:57:31 2004  WELL PAGE#=1