DOE HANFORD SITE - GROUNDWATER QUALITY DATA PLOTS wellseries-100-199 WELL#=199-D8-69

RADIONUCLIDES

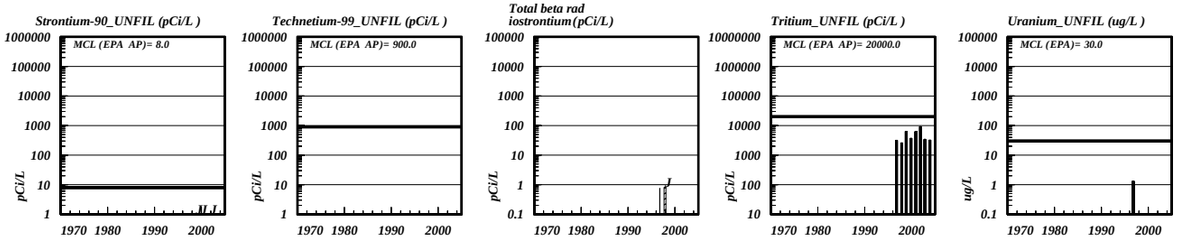

VOLATILE ORGANIC COMPOUNDS NO DATA AVAILABLE

SEMI-VOLATILE ORGANIC COMPOUNDS NO DATA AVAILABLE

METALS & PHYSICAL PARAMETERS

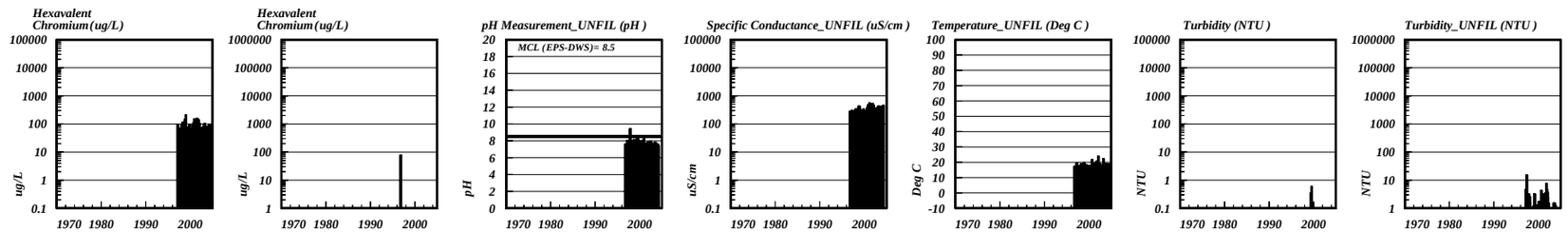

PEST/PCB, HERB, & DIOXINS NO DATA AVAILABLE

GENCHEM & ORGANICS & GENORGANICS

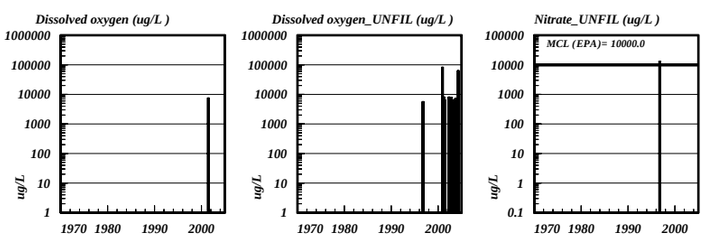

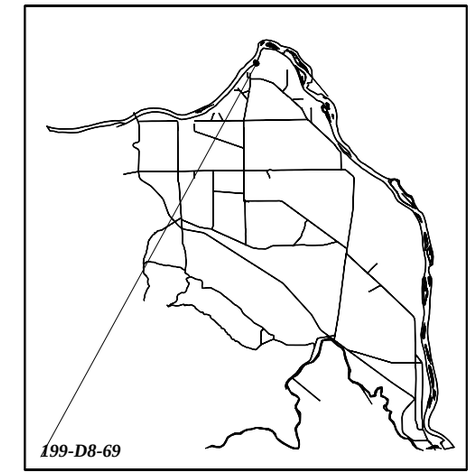

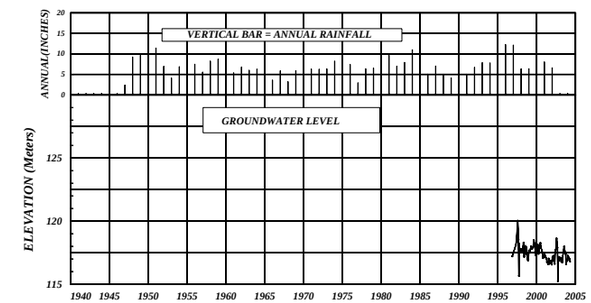

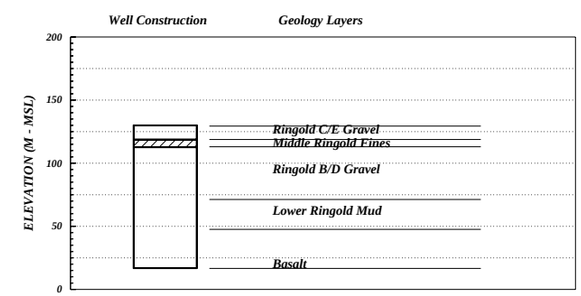

WELLNAME=199-D8-69 WELLID=B2773

Well Type=STANDARD Well purpose=GROUNDWATER
Owner=DOE ContactBHI Well Adm Compliance=COMPLIANT
X_coor= 573843.60 Y-coor= 152552.20 Datum=NAD83(91) Date Survey=11/11/1996
Elevation= 130.000 Datum=NAVD88 Date Survey=11/11/96
Ref_Point_Desc=BRASS CAP Ref_Point_side=NONE Contractor=ROGERS
Well_Comment= PRODUCTION WELLS (PUMP & TREAT/GW MONITORING)
Total Number of perforation Intervals=1
NPERF#=1 Perf_top= 119.25 Bot= 113.16 MCas_size= 0.00 Perf_cuts= 0.00
Total Number of Screen Intervals=1
Screen#=1 Screen_diam= 6.00 in Top= 11.28 Bottom= 17.37 m Slot_size= 0.06 in
Screen_material=Stainless Steel

LABORATORY QUALIFIER FLAGS in HEIS are *, >, B, C, D, E, J, L, P, Q, R, W, X, Y, and Z: Review Document. Main Flags are : J=Estimated value:L=Value between IDL and CRQL (estimated):T=Tentatively identified compound:
EPA-IGR=EPA-Implementation Guidance for Radionuclides: WAC=Washington Administrative Code:

EXPLANATION: THICK FILLED BARS=Value Above Detection Limit:THIN BARS=Value Below Detection Limit:HATCHED BARS=Value With Data Qualifier Flag

U.S. DOE Richland Office. Data Processed by Consultants For Environmental System Technologies (CEST Inc.) Copyright 2004 Tue Jul 13 10:01:52 2004 WELL PAGE#=1