DOE HANFORD SITE - GROUNDWATER QUALITY DATA PLOTS wellseries-100-199 WELL#=199-H4-1

RADIONUCLIDES NO DATA AVAILABLE

VOLATILE ORGANIC COMPOUNDS NO DATA AVAILABLE

SEMI-VOLATILE ORGANIC COMPOUNDS NO DATA AVAILABLE

METALS & PHYSICAL PARAMETERS

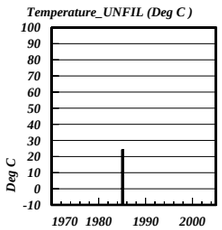

PEST/PCB, HERB, & DIOXINS NO DATA AVAILABLE

GENCHEM & ORGANICS & GENORGANICS NO DATA AVAILABLE

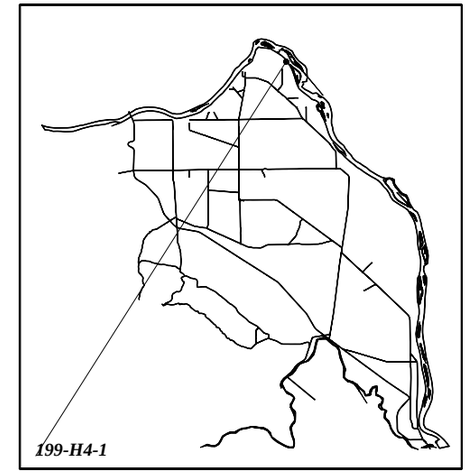

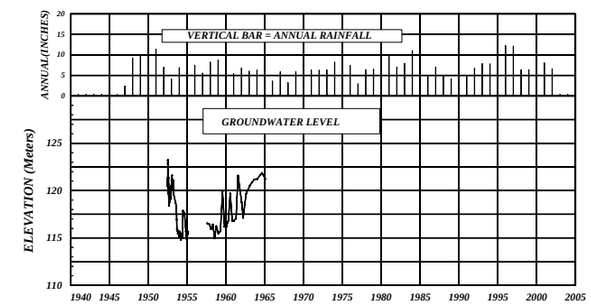

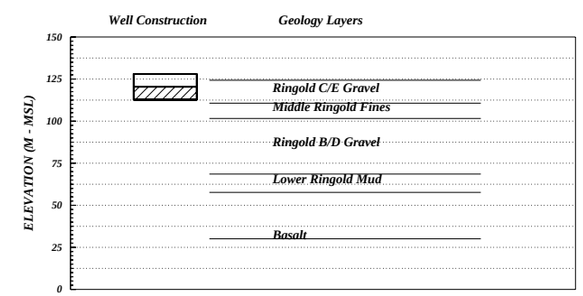

WELLNAME=199-H4-1 WELLID=A5685

Well Type=STANDARD Well purpose=GROUNDWATER
Owner=DOE ContactBHI Well Adm Compliance=NON-COMPLIANT
X_coor= 578148.50 Y-coor= 152657.60 Datum=HANFORD PLANT COORD Date Survey= 3/10/19
Elevation= 128.008 Datum=NGVD29 Date Survey=03/20/52
Ref_Point_Desc=TOP OF CASING Ref_Point_side=NONE Contractor=HISTORICAL
Total Number of perforation Intervals=1
NPERF#=1 Perf_top= 7.62 Bot= 15.24 mCas_size= 6.00in Perf_cuts= 0.00

LABORATORY QUALIFIER FLAGS in HEIS are *, >, B, C, D, E, J, L, P, Q, R, W, X, Y, and Z: Review Document. Main Flags are : J=Estimated value:L=Value between IDL and CRQL (estimated):T=Tentatively identified compound:
EPA-IGR=EPA-Implementation Guidance for Radionuclides: WAC=Washington Administrative Code:

EXPLANATION: THICK FILLED BARS=Value Above Detection Limit:THIN BARS=Value Below Detection Limit:HATCHED BARS=Value With Data Qualifier Flag