DOE HANFORD SITE - GROUNDWATER QUALITY DATA PLOTS wellseries-100-199 WELL#=199-H4-15CR

RADIONUCLIDES

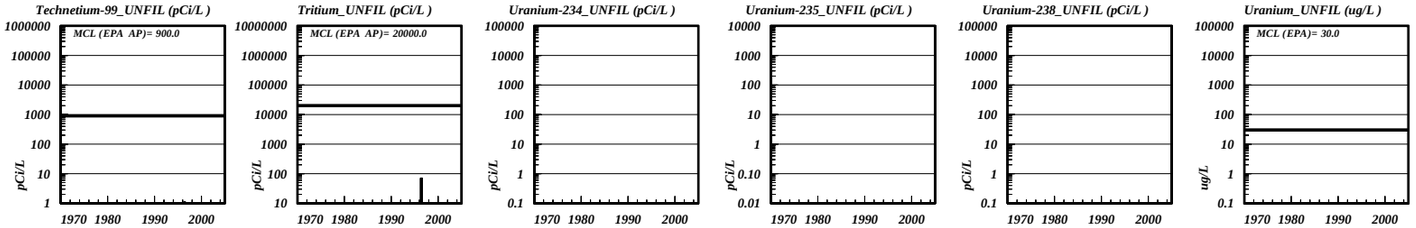

VOLATILE ORGANIC COMPOUNDS NO DATA AVAILABLE

SEMI-VOLATILE ORGANIC COMPOUNDS NO DATA AVAILABLE

METALS & PHYSICAL PARAMETERS

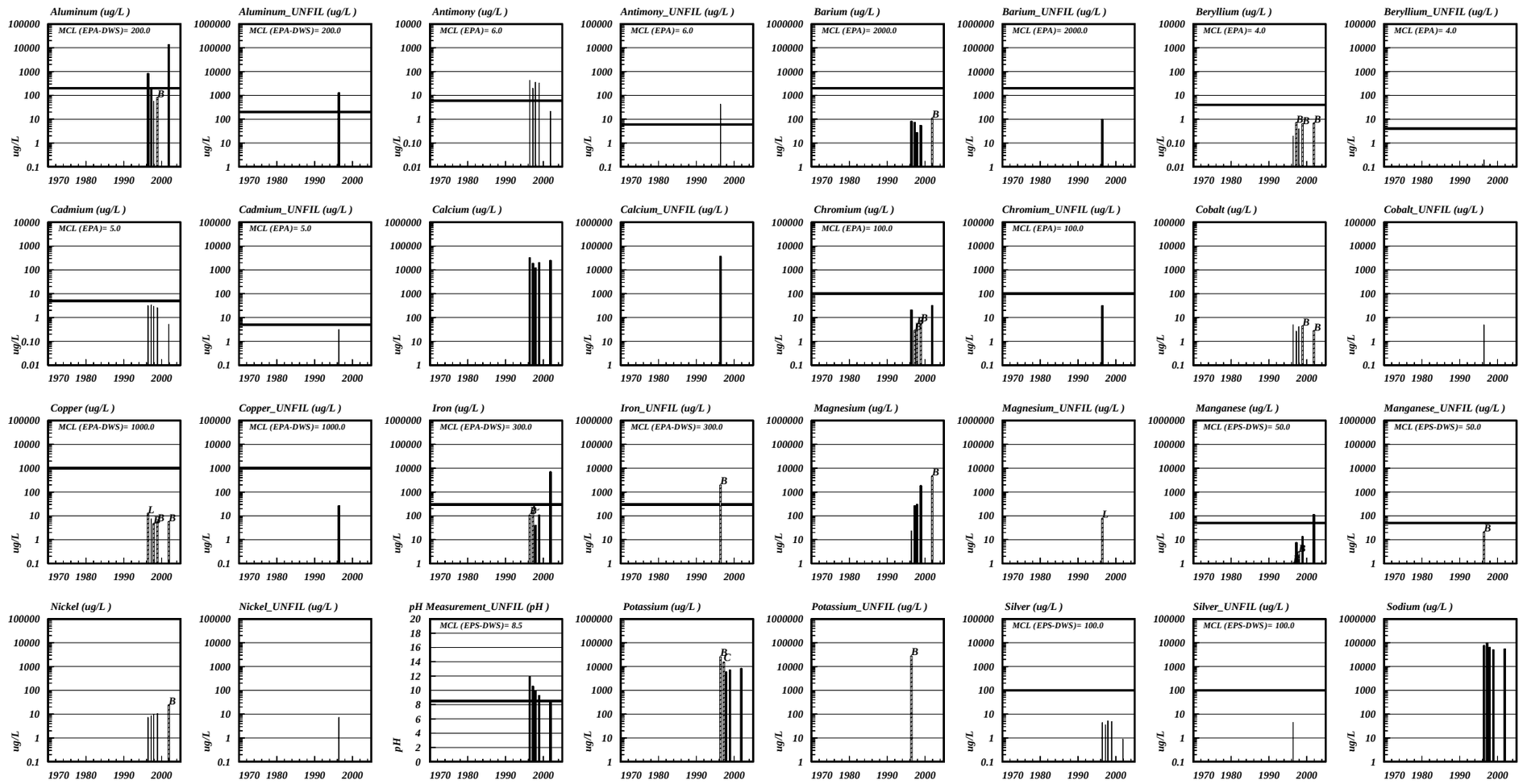

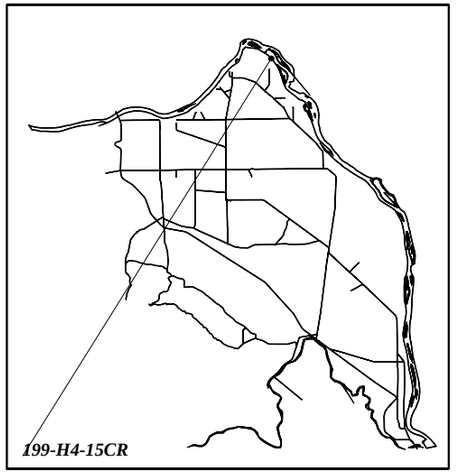

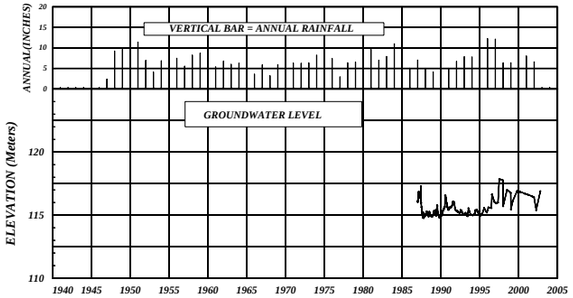

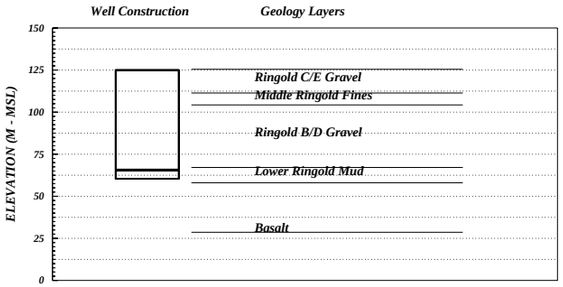

WELLNAME=199-H4-15CR WELLID=A4624

Well Type=PIEZOMETER Well purpose=GROUNDWATER
Owner=DOE ContactBHI Well Adm Compliance=NON-COMPLIANT
X_coor= 577907.70 Y-coor= 153060.00 Datum=NAD83(91) Date Survey=12/29/1992
Elevation= 125.009 Datum=NAVD88 Date Survey=12/29/92
Ref_Point_Desc=TOP OF CASING Ref_Point_side=NONE Contractor=USACE(JECA)
Total Number of perforation Intervals=1
NPERF#=1 Perf_top= 65.22 Bot= 64.61 MCas_size= 0.00 Perf_cuts= 0.00
Total Number of Screen Intervals=1
Screen#=1 Screen_diam= 2.00 in Top= 59.13 Bottom= 59.74 m Slot_size= 0.02 in
Screen_material=Stainless Steel
Total Number of Seals=17
Seal#=1 Depth_top= 89.00 Bottom= 91.14 m Material=Sand Pack
Seal#=2 Depth_top= 87.48 Bottom= 89.00 m Material=Bentonite Pellets
Seal#=3 Depth_top= 97.84 Bottom= 100.58 m Material=Sand Pack
Seal#=4 Depth_top= 58.22 Bottom= 60.05 m Material=Sand Pack
More Information is at http://www.envirodataaccess.com/wellfiles/199-H4-15CR.htm

LABORATORY QUALIFIER FLAGS in HEIS are *, >, B, C, D, E, J, L, P, Q, R, W, X, Y, and Z: Review Document. Main Flags are : J=Estimated value:L=Value between IDL and CRQL (estimated):T=Tentatively identified compound:
EPA-IGR=EPA-Implementation Guidance for Radionuclides: WAC=Washington Administrative Code:

EXPLANATION: THICK FILLED BARS=Value Above Detection Limit:THIN BARS=Value Below Detection Limit:HATCHED BARS=Value With Data Qualifier Flag

U.S. DOE Richland Office. Data Processed by Consultants For Environmental System Technologies (CEEST Inc.) Copyright 2003. Thu Jul 3 17:23:57 2003 WELL PAGE#=1

DOE HANFORD SITE - GROUNDWATER QUALITY DATA PLOTS wellseries-100-199 WELL#=199-H4-15CR

METALS & PHYSICAL PARAMETERS

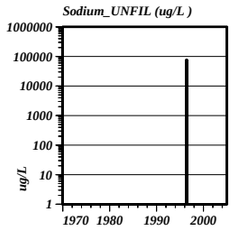

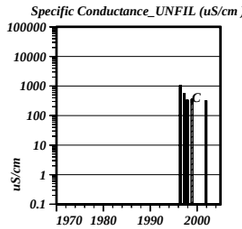

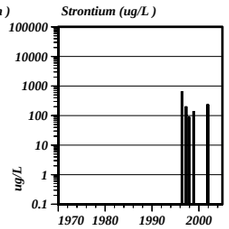

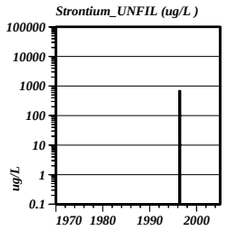

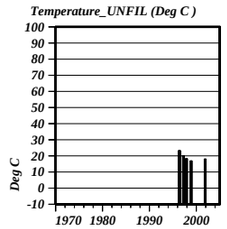

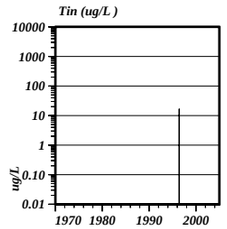

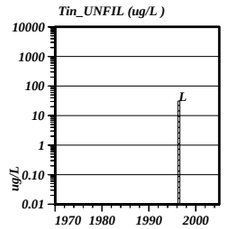

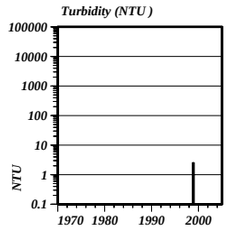

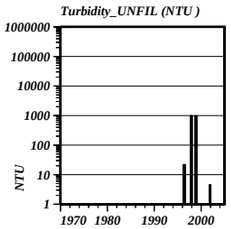

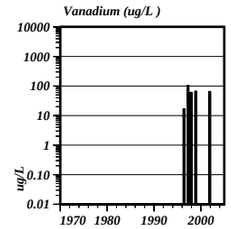

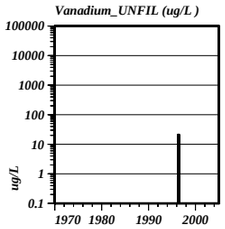

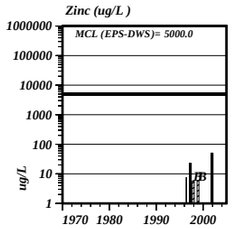

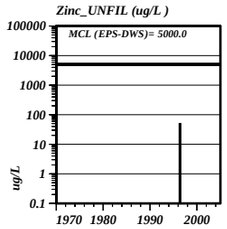

PEST/PCB, HERB, & DIOXINS NO DATA AVAILABLE

GENCHEM & ORGANICS & GENORGANICS

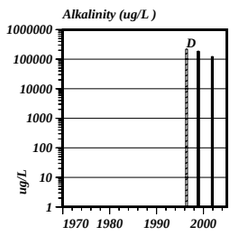

LABORATORY QUALIFIER FLAGS in HEIS are *, >, B, C, D, E, J, L, P, Q, R, W, X, Y, and Z: Review Document. Main Flags are : J=Estimated value:L=Value between IDL and CRQL (estimated):T=Tentatively identified compound:
EPA-IGR=EPA-Implementation Guidance for Radionuclides: WAC=Washington Administrative Code:

EXPLANATION: THICK FILLED BARS=Value Above Detection Limit:THIN BARS=Value Below Detection Limit:HATCHED BARS=Value With Data Qualifier Flag

U.S. DOE Richland Office. Data Processed by Consultants For Environmental System Technologies (CEEST Inc.) Copyright 2003. Thu Jul 3 17:24:00 2003 WELL PAGE#=2