# DOE HANFORD SITE - GROUNDWATER QUALITY DATA PLOTS  wellseries-100-199  WELL#=199-H4-47

## RADIONUCLIDES

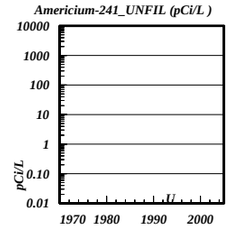


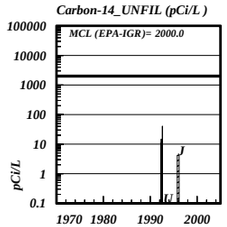


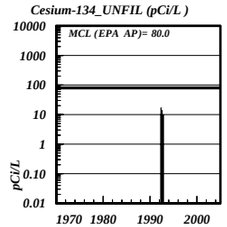


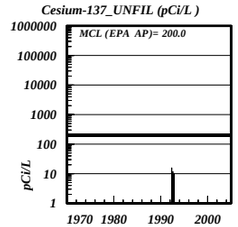


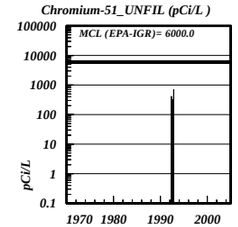


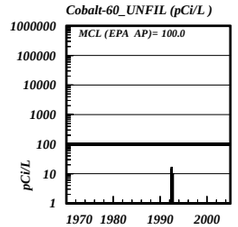


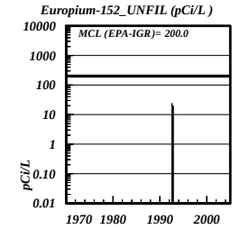


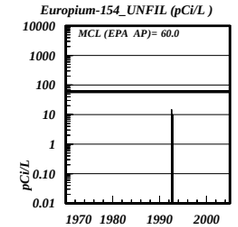


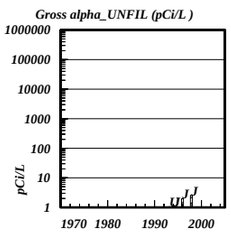


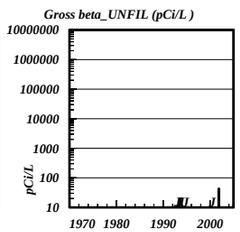


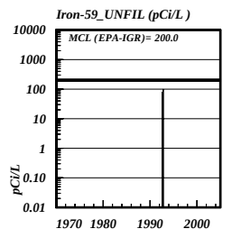


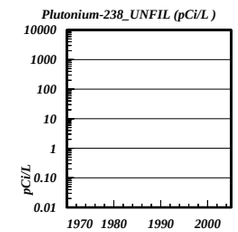


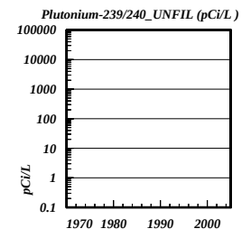


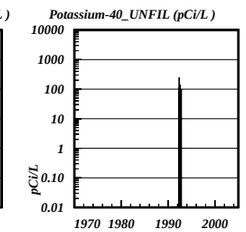


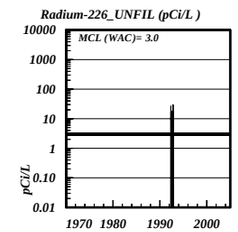


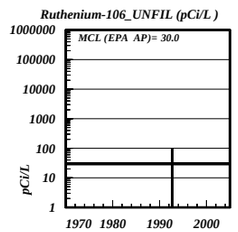


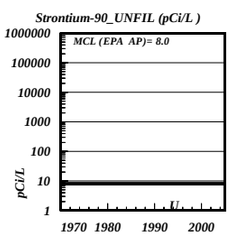


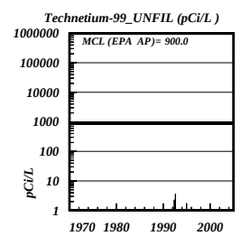


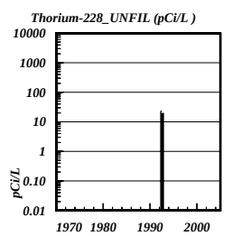


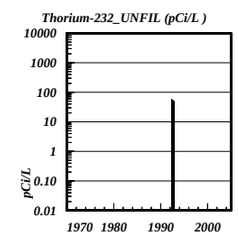


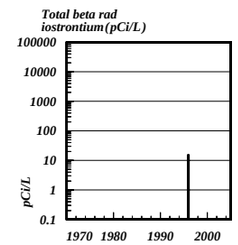


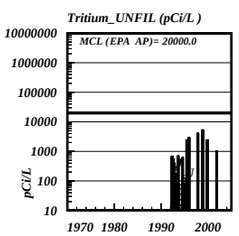


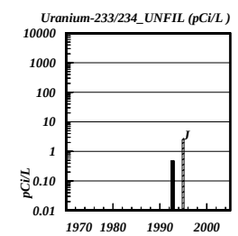


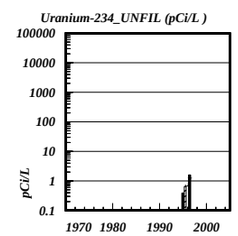


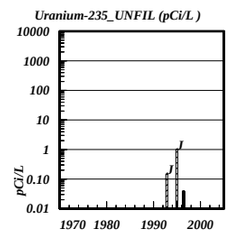


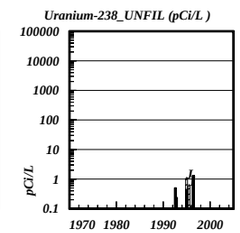


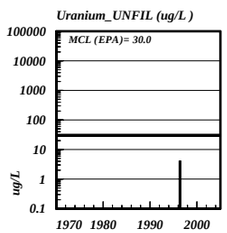


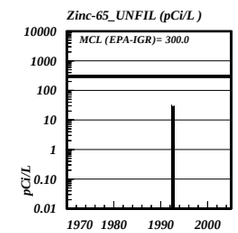


## VOLATILE ORGANIC COMPOUNDS

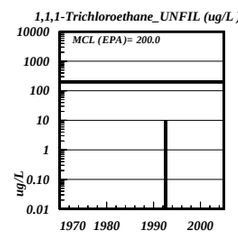


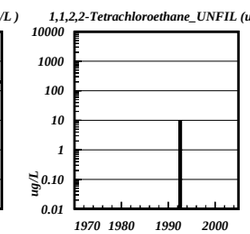


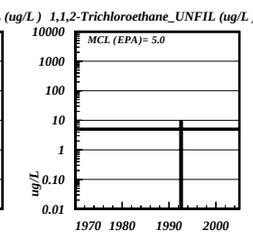


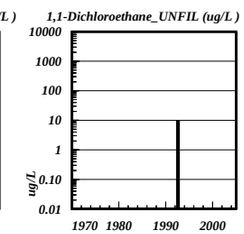


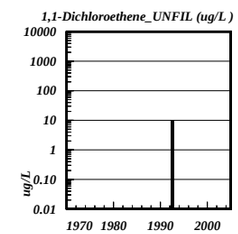


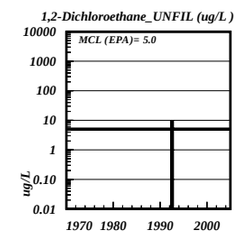


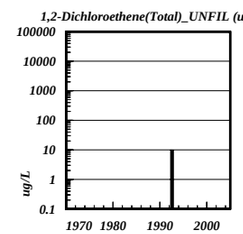


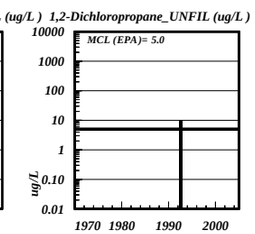


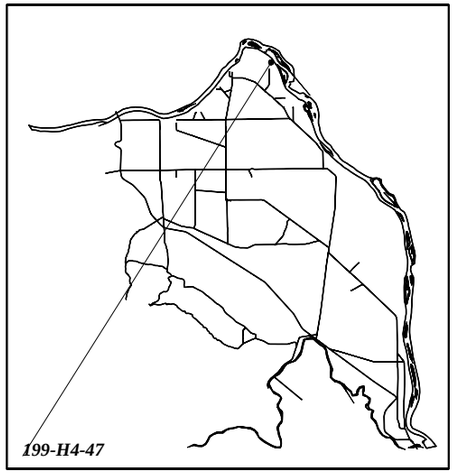


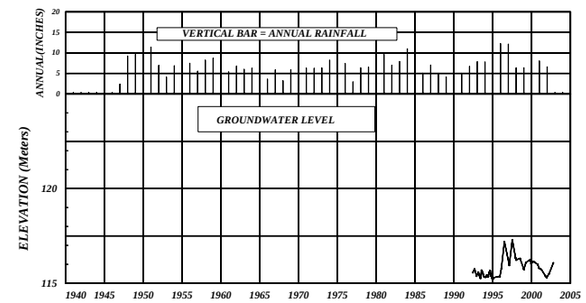


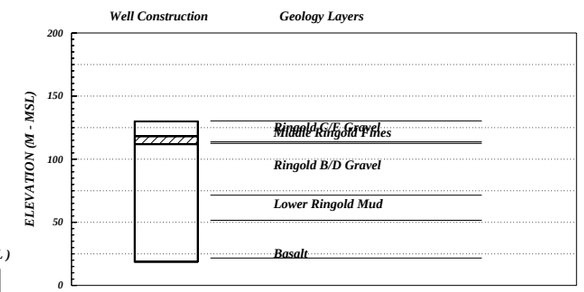


### WELLNAME=199-H4-47  WELLID=A4633

Well Type=STANDARD Well purpose=GROUNDWATER
Owner=DOE ContactBHI Well Adm Compliance=COMPLIANT
X_coor= 577891.20 Y-coor= 152553.30 Datum=NAD83(91) Date Survey= 6/30/1995
Elevation= 130.00 1 Datum=NAVD88 Date Survey=04/26/95
Ref_Point_Desc=TOP OF CASING Ref_Point_side=N Contractor=USACE(JECA)
Total Number of perforation Intervals=1
NPERF#=1 Perf_top= 117.67 Bot= 111.27 MCas_size= 0.00 Perf_cuts= 0.00
Total Number of Screen Intervals=1
Screen#=1 Screen_diam= 4.00 in Top= 11.83 Bottom= 18.17 m Slot_size= 0.01 in
Screen_material=Stainless Steel
Total Number of Seals=5
Seal#=1 Depth_top= 11.28 Bottom= 18.26 m Material=Sand Pack
Seal#=2 Depth_top= 6.16 Bottom= 10.03 m Material=Granular Bentonite
Seal#=3 Depth_top= 0.61 Bottom= 6.16 m Material=Cement Grout
Seal#=4 Depth_top= 10.03 Bottom= 11.28 m Material=Bentonite Pellets
More Information is at http://www.envirodataaccess.com/wellfiles/199-H4-47.htm

LABORATORY QUALIFIER FLAGS in HEIS are *, >, B, C, D, E, J, L, P, Q, R, W, X, Y, and Z: Review Document. Main Flags are : J=Estimated value:L=Value between IDL and CRQL (estimated):T=Tentatively identified compound:
EPA-IGR=EPA-Implementation Guidance for Radionuclides: WAC=Washington Administrative Code:

EXPLANATION: THICK FILLED BARS=Value Above Detection Limit:THIN BARS=Value Below Detection Limit:HATCHED BARS=Value With Data Qualifier Flag

U.S. DOE Richland Office Data Processed by Consultants For Environmental System Technologies (CEST Inc.) Copyright 2003 Thu Jul 3 17:25:46 2003 WELL PAGE#=1

# DOE HANFORD SITE - GROUNDWATER QUALITY DATA PLOTS wellseries-100-199 WELL#=199-H4-47

## VOLATILE ORGANIC COMPOUNDS

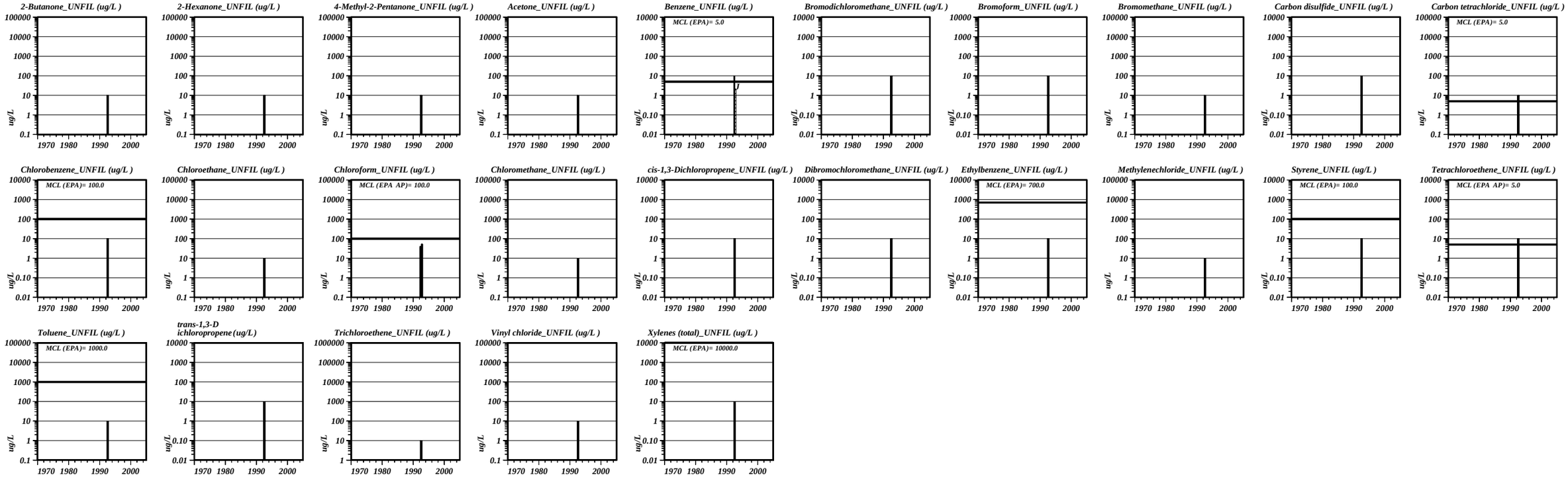


## SEMI-VOLATILE ORGANIC COMPOUNDS

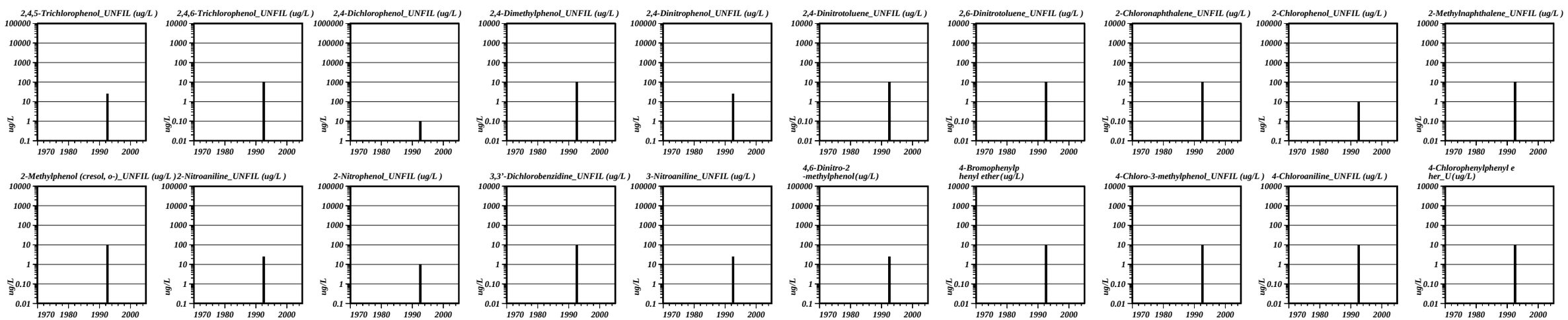


LABORATORY QUALIFIER FLAGS in HEIS are *, >, B, C, D, E, J, L, P, Q, R, W, X, Y, and Z: Review Document. Main Flags are : J=Estimated value:L=Value between IDL and CRQL (estimated):T=Tentatively identified compound:
EPA-IGR=EPA-Implementation Guidance for Radionuclides: WAC=Washington Administrative Code:

EXPLANATION: THICK FILLED BARS=Value Above Detection Limit:THIN BARS=Value Below Detection Limit:HATCHED BARS=Value With Data Qualifier Flag

U.S. DOE Richland Office. Data Processed by Consultants For Environmental System Technologies (CFEST Inc.) Copyright 2003 Thu Jul 3 17:25:47 2003 WELL PAGE#= 2

# DOE HANFORD SITE - GROUNDWATER QUALITY DATA PLOTS wellseries-100-199 WELL#=199-H4-47

## SEMI-VOLATILE ORGANIC COMPOUNDS

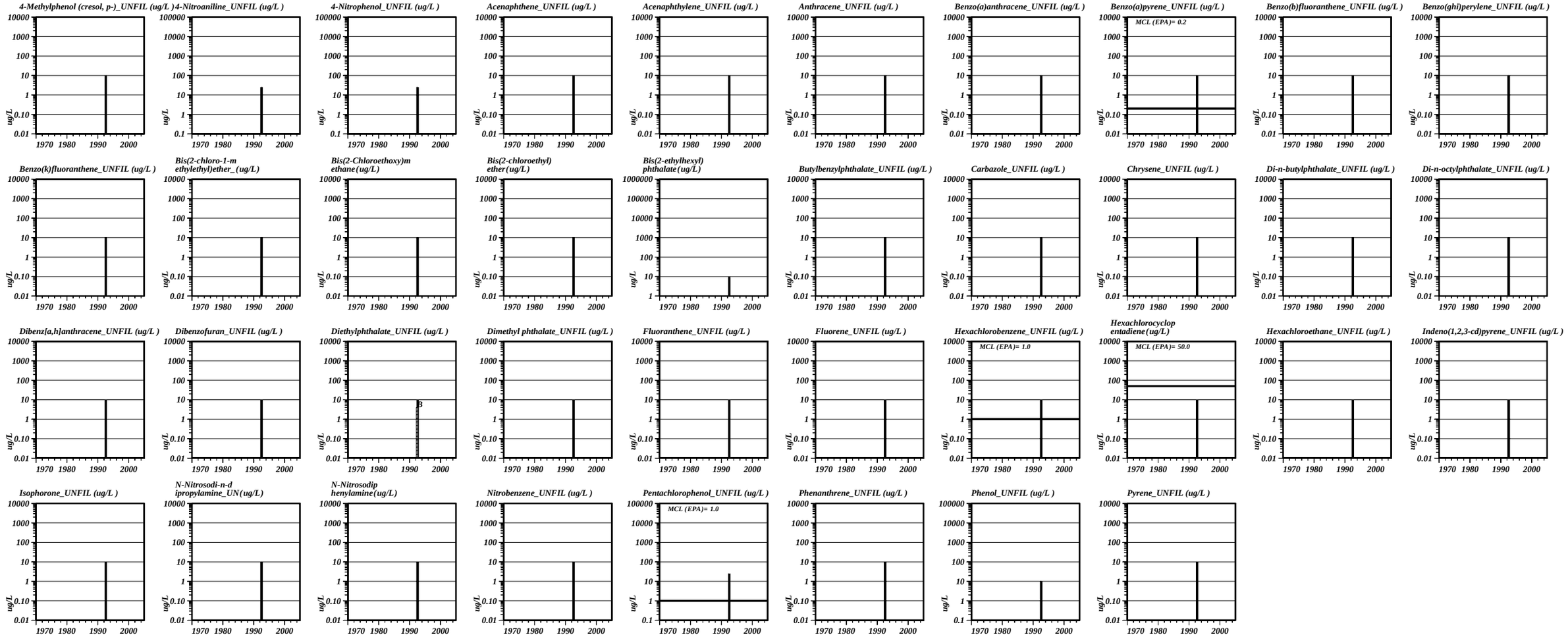


## METALS & PHYSICAL PARAMETERS

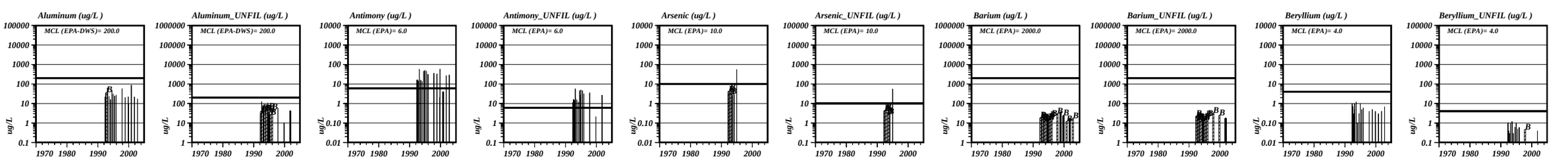


LABORATORY QUALIFIER FLAGS in HEIS are *, >, B, C, D, E, J, L, P, Q, R, W, X, Y, and Z: Review Document. Main Flags are : J=Estimated value:L=Value between IDL and CRQL (estimated):T=Tentatively identified compound:
EPA-IGR=EPA-Implementation Guidance for Radionuclides: WAC=Washington Administrative Code:

EXPLANATION: THICK FILLED BARS=Value Above Detection Limit:THIN BARS=Value Below Detection Limit:HATCHED BARS=Value With Data Qualifier Flag

U.S. DOE Richland Office. Data Processed by Consultants For Environmental System Technologies (CFEST Inc.) Copyright 2003 Thu Jul 3 17:25:48 2003 WELL PAGE#= 3

# DOE HANFORD SITE - GROUNDWATER QUALITY DATA PLOTS  wellseries-100-199  WELL#=199-H4-47

## METALS & PHYSICAL PARAMETERS

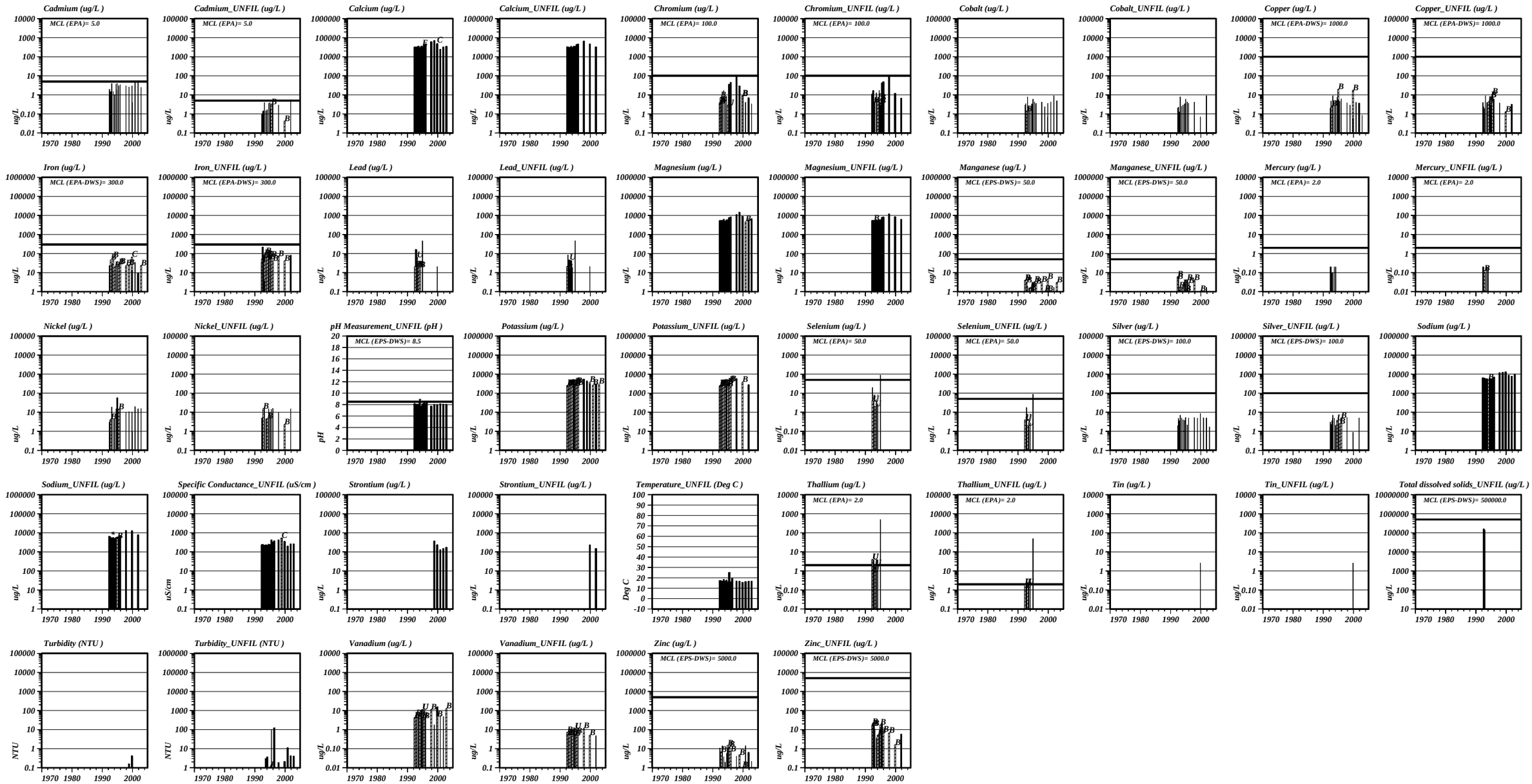


LABORATORY QUALIFIER FLAGS in HEIS are *, >, B, C, D, E, J, L, P, Q, R, W, X, Y, and Z: Review Document. Main Flags are : J=Estimated value:L=Value between IDL and CRQL (estimated):T=Tentatively identified compound:
EPA-IGR=EPA-Implementation Guidance for Radionuclides: WAC=Washington Administrative Code:

EXPLANATION: THICK FILLED BARS=Value Above Detection Limit:THIN BARS=Value Below Detection Limit:HATCHED BARS=Value With Data Qualifier Flag

U.S. DOE Richland Office. Data Processed by Consultants For Environmental System Technologies (CFEST Inc.) Copyright 2003 Thu Jul 3 17:25:50 2003 WELL PAGE#=4

# DOE HANFORD SITE - GROUNDWATER QUALITY DATA PLOTS  wellseries-100-199  WELL#=199-H4-47

## PEST/PCB, HERB, & DIOXINS

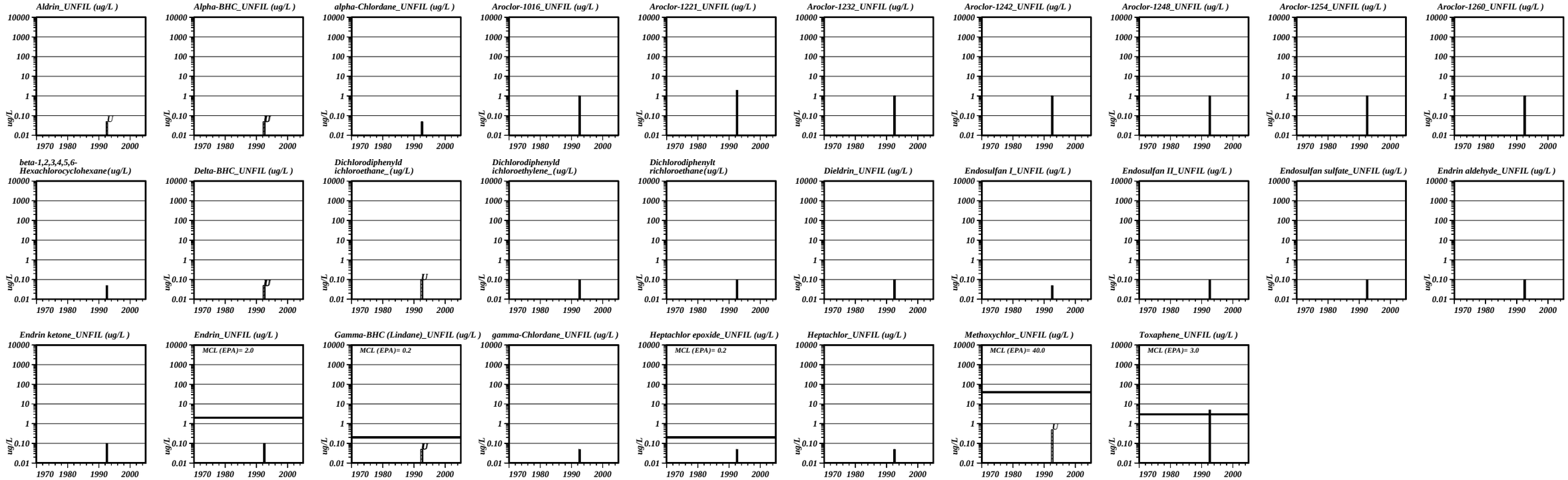


## GENCHEM & ORGANICS & GENORGANICS

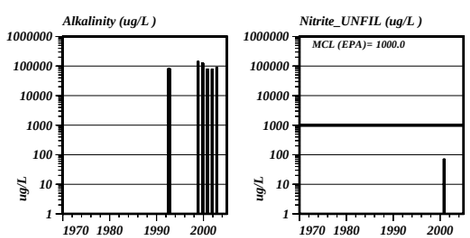


*LABORATORY QUALIFIER FLAGS in HEIS are *, >, B, C, D, E, J, L, P, Q, R, W, X, Y, and Z: Review Document. Main Flags are : J=Estimated value:L=Value between IDL and CRQL (estimated):T=Tentatively identified compound:*
*EPA-IGR=EPA-Implementation Guidance for Radionuclides: WAC=Washington Administrative Code:*

*EXPLANATION: THICK FILLED BARS=Value Above Detection Limit:THIN BARS=Value Below Detection Limit:HATCHED BARS=Value With Data Qualifier Flag*