DOE HANFORD SITE - GROUNDWATER QUALITY DATA PLOTS wellseries-100-199 WELL#=199-N-60

RADIONUCLIDES

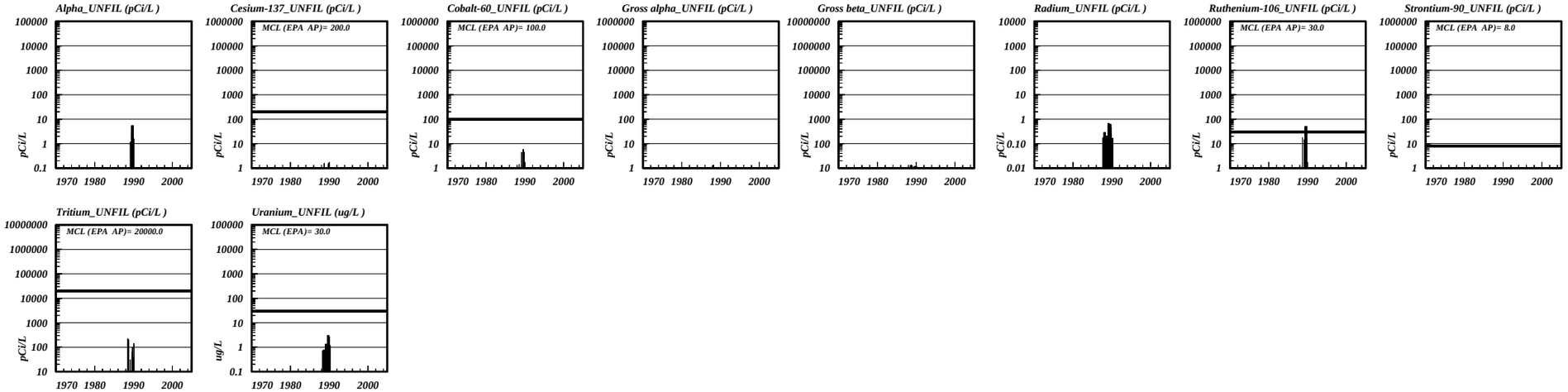

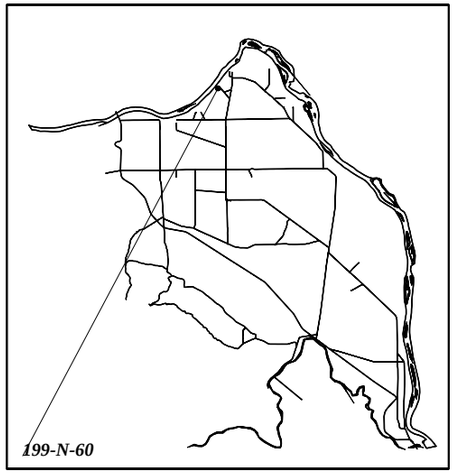

VOLATILE ORGANIC COMPOUNDS

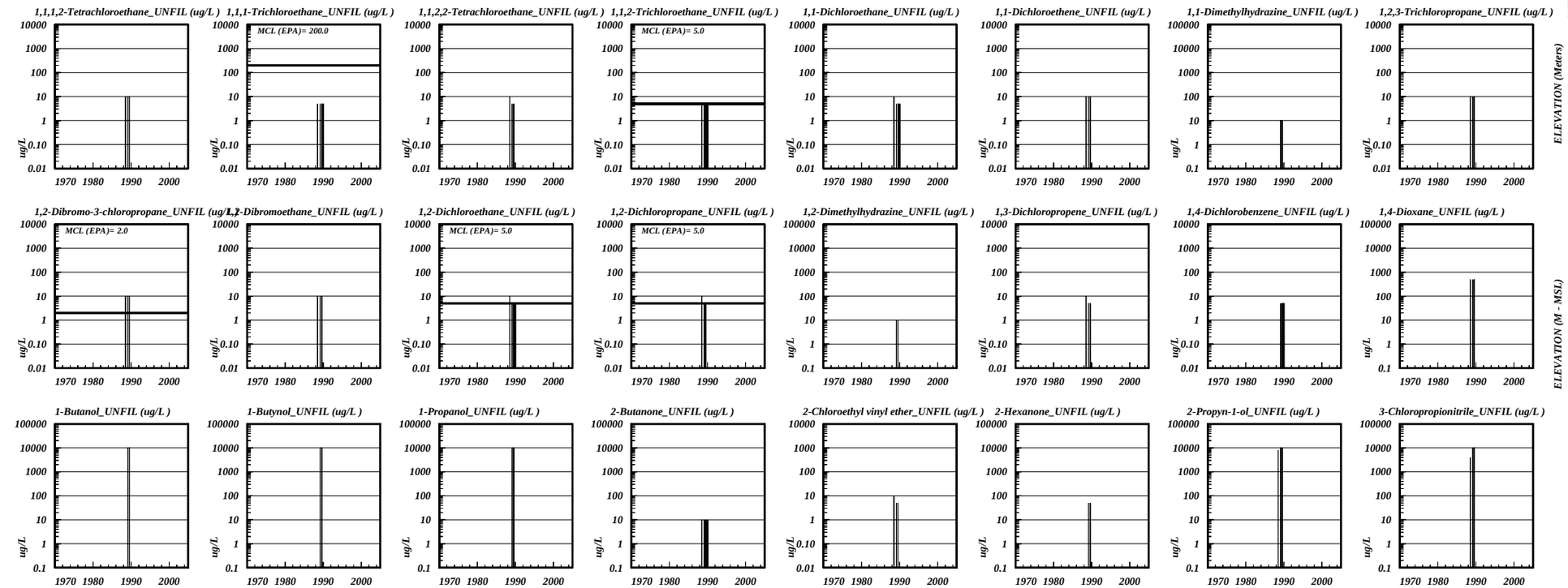

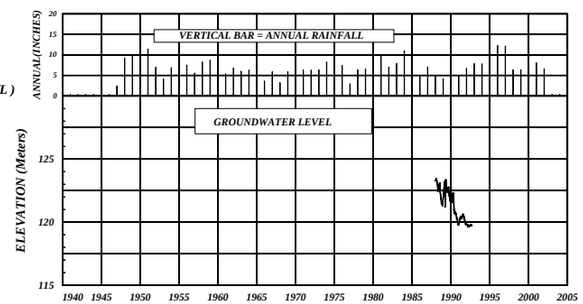

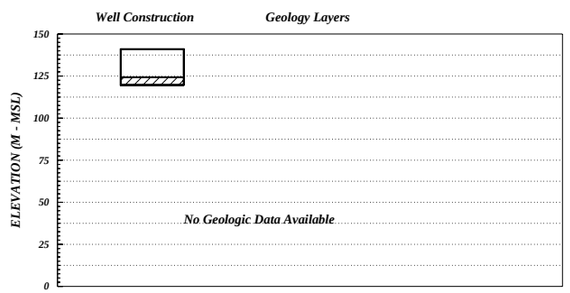

WELLNAME=199-N-60 WELLID=A4704

Well Type=STANDARD Well purpose=GROUNDWATER
Owner=DOE ContactBHI Well Adm Compliance=NON-COMPLIANT
X_coor= 571276.10 Y-coor= 149200.80 Datum=NAD83(91) Date Survey= 1/15/1993
Elevation= 141.006 Datum=NAVD88 Date Survey=12/17/92
Ref_Point_Desc=BRASS CAP Ref_Point_side=NONE Contractor=USACE(JECA)
Total Number of Screen Intervals=1
Screen#=1 Screen_diam= 6.00 in Top= 16.76 Bottom= 21.41 m Slot_size= 0.02 in
Screen_material=Stainless Steel
Total Number of Seals=4
Seal#=1 Depth_top= 0.00 Bottom= 0.99 m Material=Cement
Seal#=2 Depth_top= 0.99 Bottom= 13.56 m Material=Granular Bentonite
Seal#=3 Depth_top= 13.56 Bottom= 15.09 m Material=Bentonite Pellets
Seal#=4 Depth_top= 15.09 Bottom= 21.64 m Material=Sand Pack
More Information is at http://www.envirodataaccess.com/wellfiles/199-N-60.htm

LABORATORY QUALIFIER FLAGS in HEIS are *, >, B, C, D, E, J, L, P, Q, R, W, X, Y, and Z: Review Document. Main Flags are : J=Estimated value:L=Value between IDL and CRQL (estimated):T=Tentatively identified compound:
EPA-IGR=EPA-Implementation Guidance for Radionuclides: WAC=Washington Administrative Code:

EXPLANATION: THICK FILLED BARS=Value Above Detection Limit:THIN BARS=Value Below Detection Limit:HATCHED BARS=Value With Data Qualifier Flag

DOE HANFORD SITE - GROUNDWATER QUALITY DATA PLOTS wellseries-100-199 WELL#=199-N-60

VOLATILE ORGANIC COMPOUNDS



LABORATORY QUALIFIER FLAGS in HEIS are *, >, B, C, D, E, J, L, P, Q, R, W, X, Y, and Z: Review Document. Main Flags are : J=Estimated value:L=Value between IDL and CRQL (estimated):T=Tentatively identified compound:
EPA-IGR=EPA-Implementation Guidance for Radionuclides: WAC=Washington Administrative Code:

EXPLANATION: THICK FILLED BARS=Value Above Detection Limit:THIN BARS=Value Below Detection Limit:HATCHED BARS=Value With Data Qualifier Flag

U.S. DOE Richland Office. Data Processed by Consultants For Environmental System Technologies (CFEST Inc.) Copyright 2003 Thu Jul 3 17:40:40 2003 WELL PAGE#= 2

DOE HANFORD SITE - GROUNDWATER QUALITY DATA PLOTS wellseries-100-199 WELL#=199-N-60

VOLATILE ORGANIC COMPOUNDS

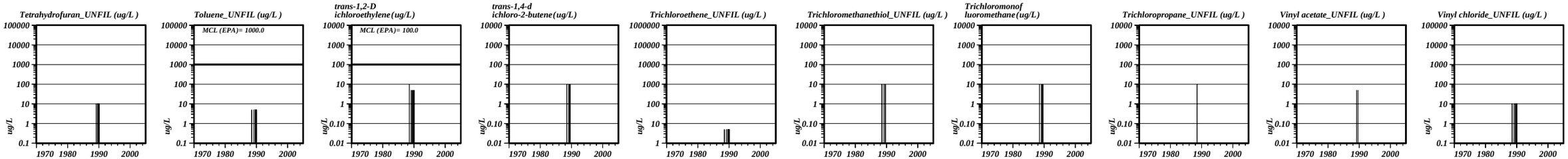

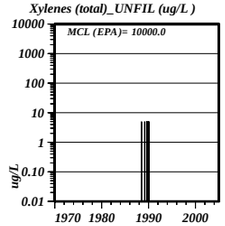

SEMI-VOLATILE ORGANIC COMPOUNDS

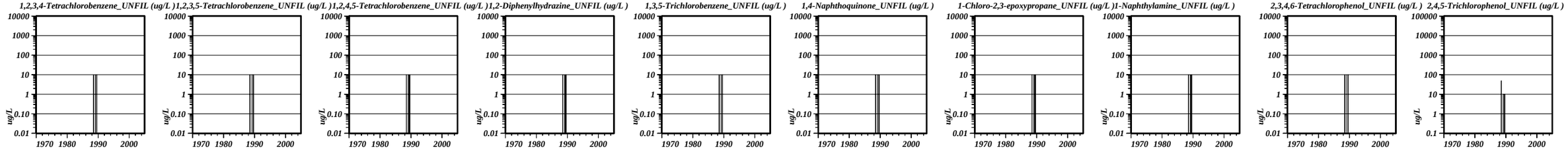

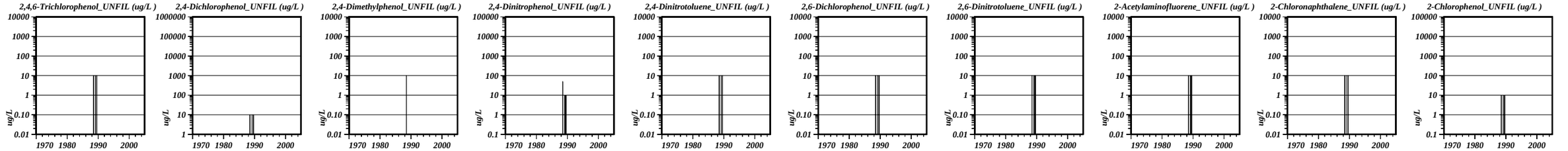

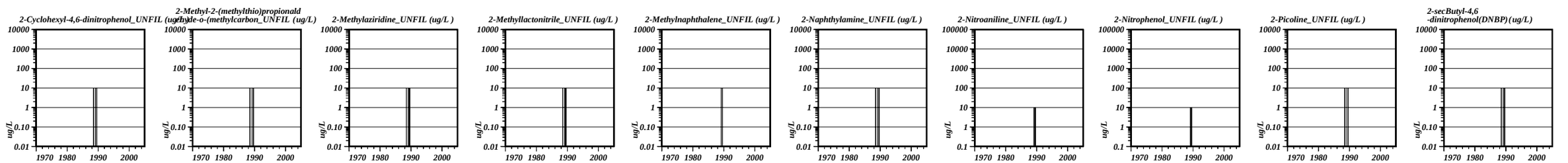

LABORATORY QUALIFIER FLAGS in HEIS are *, >, B, C, D, E, J, L, P, Q, R, W, X, Y, and Z: Review Document. Main Flags are : J=Estimated value:L=Value between IDL and CRQL (estimated):T=Tentatively identified compound:
EPA-IGR=EPA-Implementation Guidance for Radionuclides: WAC=Washington Administrative Code:

EXPLANATION: THICK FILLED BARS=Value Above Detection Limit:THIN BARS=Value Below Detection Limit:HATCHED BARS=Value With Data Qualifier Flag

U.S. DOE Richland Office. Data Processed by Consultants For Environmental System Technologies (CEST Inc.) Copyright 2003 Thu Jul 3 17:40:41 2003 WELL PAGE#=3

DOE HANFORD SITE - GROUNDWATER QUALITY DATA PLOTS wellseries-100-199 WELL#=199-N-60

SEMI-VOLATILE ORGANIC COMPOUNDS

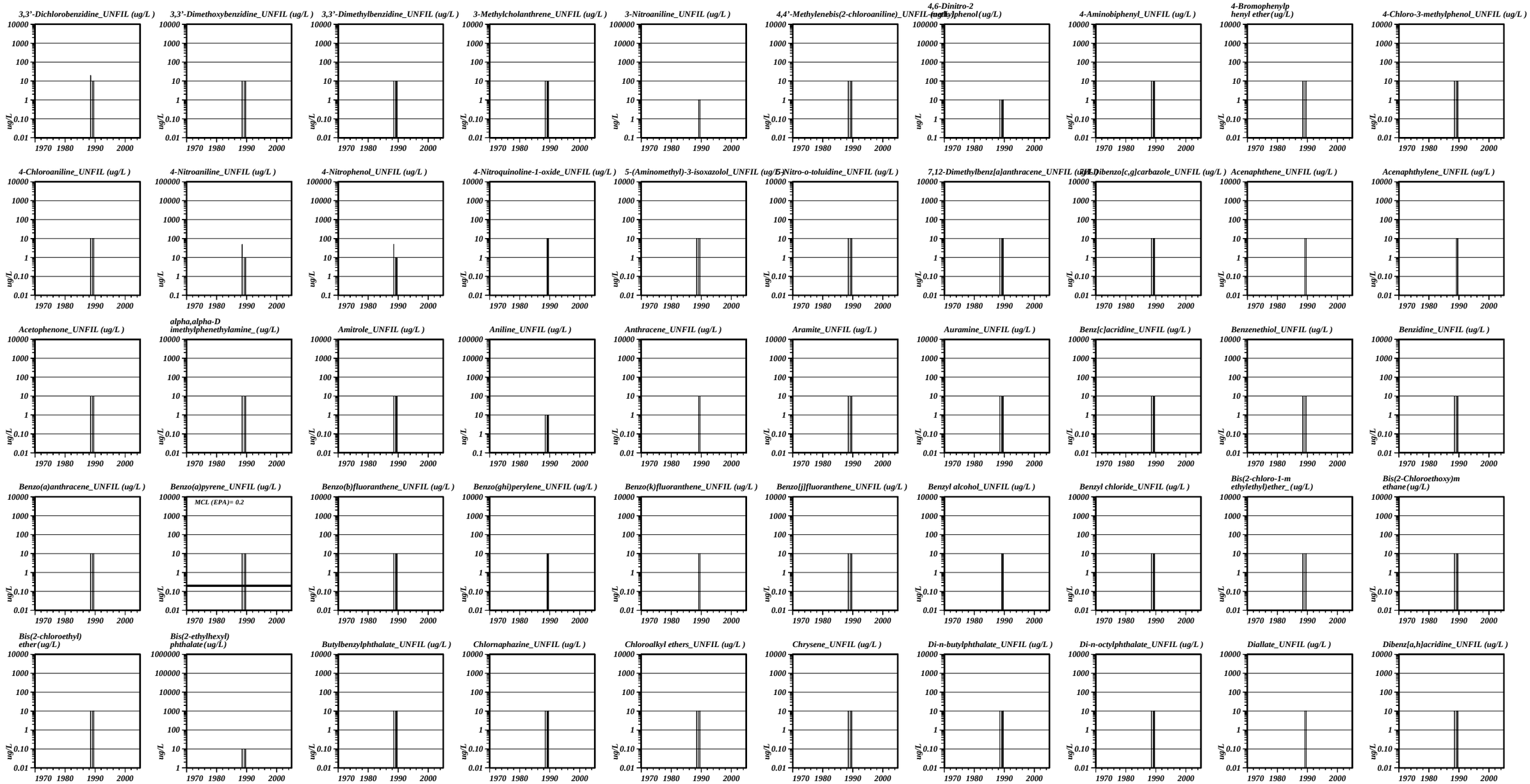

LABORATORY QUALIFIER FLAGS in HEIS are *, >, B, C, D, E, J, L, P, Q, R, W, X, Y, and Z: Review Document. Main Flags are : J=Estimated value:L=Value between IDL and CRQL (estimated):T=Tentatively identified compound:
EPA-IGR=EPA-Implementation Guidance for Radionuclides: WAC=Washington Administrative Code:

EXPLANATION: THICK FILLED BARS=Value Above Detection Limit:THIN BARS=Value Below Detection Limit:HATCHED BARS=Value With Data Qualifier Flag

U.S. DOE Richland Office. Data Processed by Consultants For Environmental System Technologies (CFEST Inc.) Copyright 2003 Thu Jul 3 17:40:42 2003 WELL PAGE#=4

DOE HANFORD SITE - GROUNDWATER QUALITY DATA PLOTS wellseries-100-199 WELL#=199-N-60

SEMI-VOLATILE ORGANIC COMPOUNDS

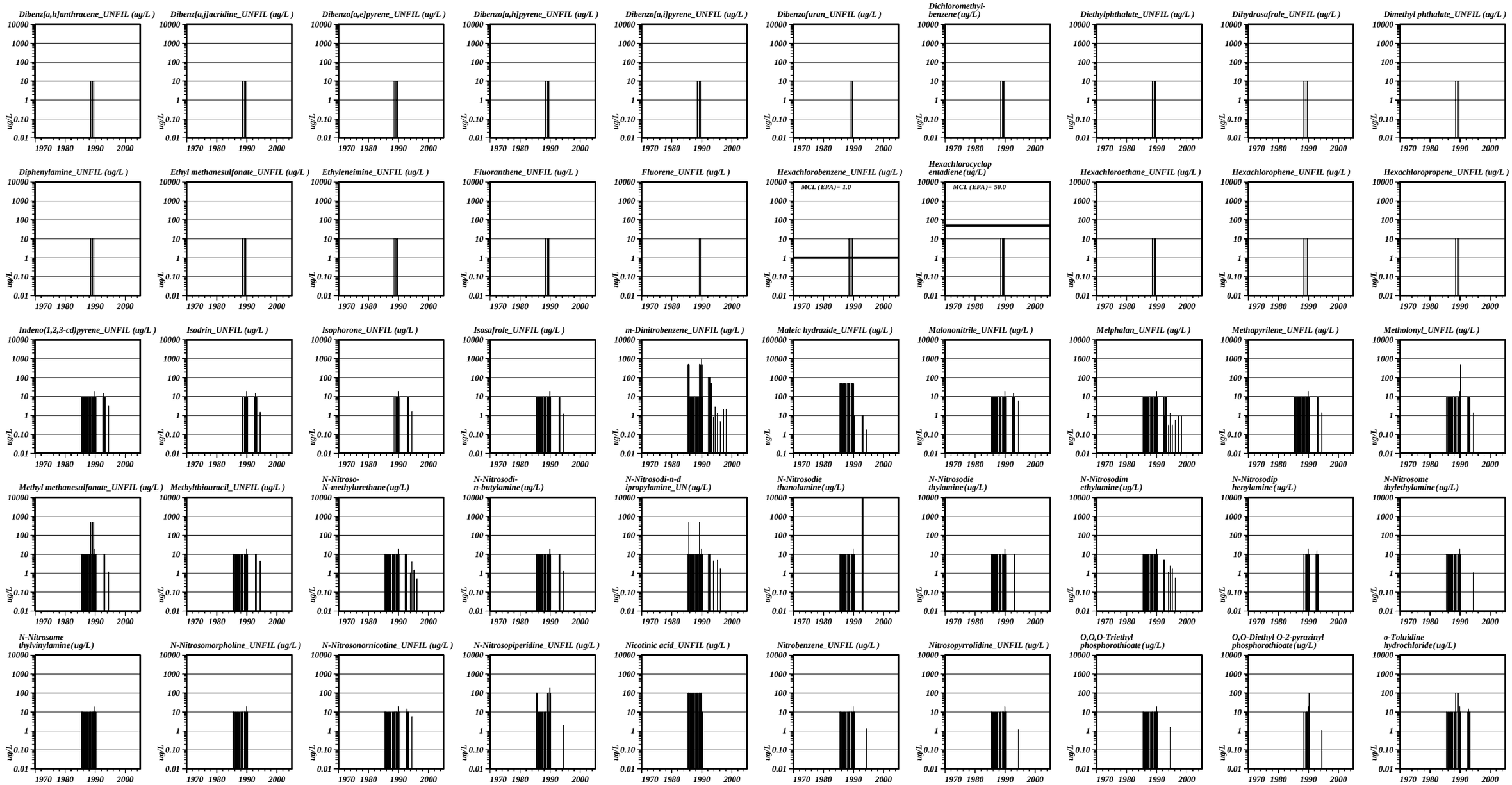

LABORATORY QUALIFIER FLAGS in HEIS are *, >, B, C, D, E, J, L, P, Q, R, W, X, Y, and Z: Review Document. Main Flags are : J=Estimated value:L=Value between IDL and CRQL (estimated):T=Tentatively identified compound:
EPA-IGR=EPA-Implementation Guidance for Radionuclides: WAC=Washington Administrative Code:

EXPLANATION: THICK FILLED BARS=Value Above Detection Limit:THIN BARS=Value Below Detection Limit:HATCHED BARS=Value With Data Qualifier Flag

U.S. DOE Richland Office. Data Processed by Consultants For Environmental System Technologies (CFEST Inc.) Copyright 2003 Thu Jul 3 17:40:44 2003 WELL PAGE#= 5

DOE HANFORD SITE - GROUNDWATER QUALITY DATA PLOTS wellseries-100-199 WELL#=199-N-60

SEMI-VOLATILE ORGANIC COMPOUNDS

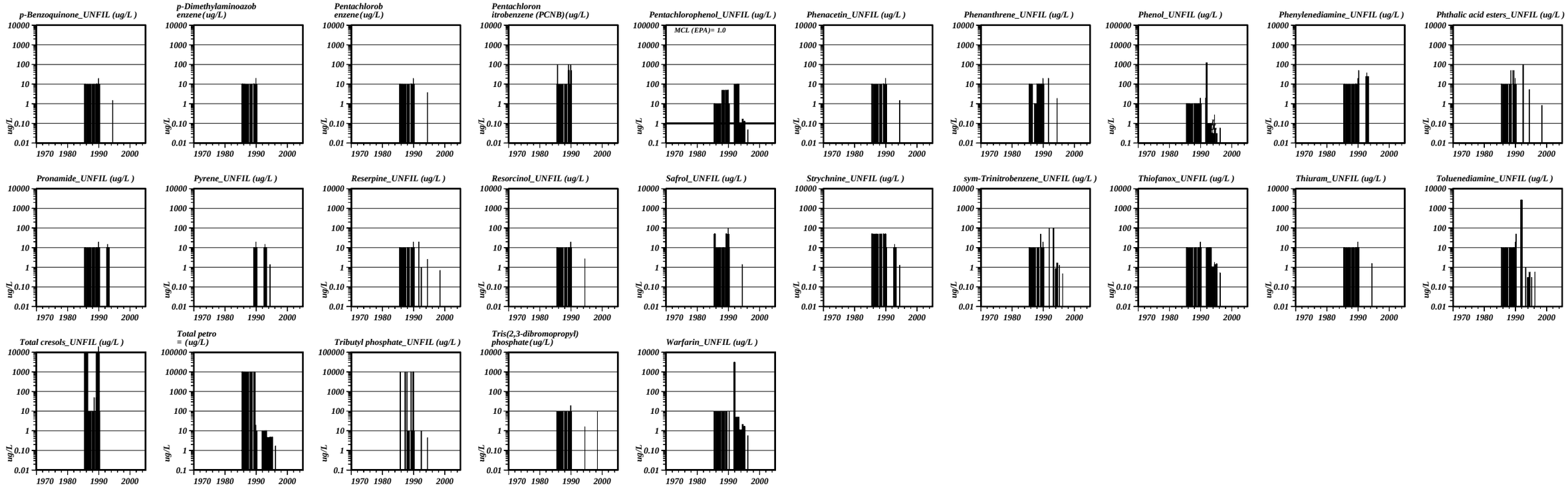

METALS & PHYSICAL PARAMETERS

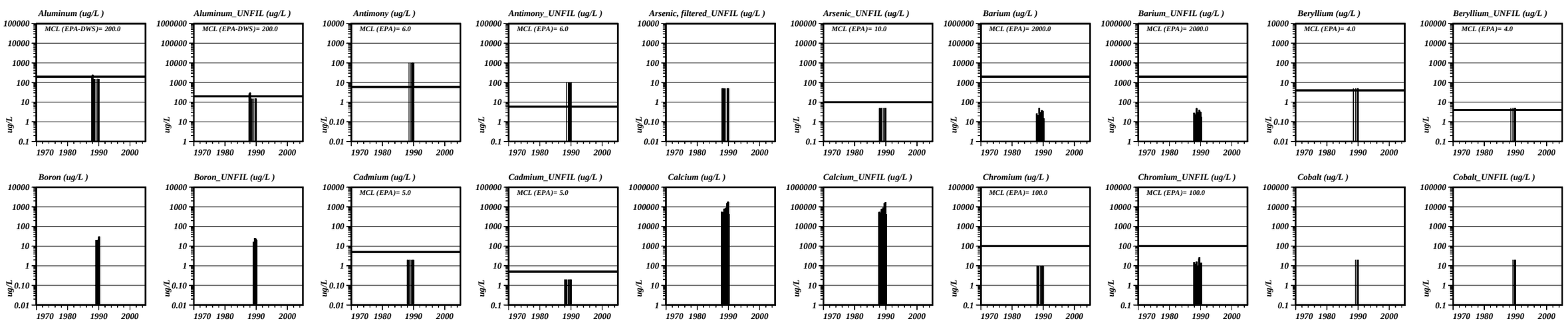

LABORATORY QUALIFIER FLAGS in HEIS are *, >, B, C, D, E, J, L, P, Q, R, W, X, Y, and Z: Review Document. Main Flags are : J=Estimated value:L=Value between IDL and CRQL (estimated):T=Tentatively identified compound:
EPA-IGR=EPA-Implementation Guidance for Radionuclides: WAC=Washington Administrative Code:

EXPLANATION: THICK FILLED BARS=Value Above Detection Limit:THIN BARS=Value Below Detection Limit:HATCHED BARS=Value With Data Qualifier Flag

U.S. DOE Richland Office. Data Processed by Consultants For Environmental System Technologies (CFEST Inc.) Copyright 2003

DOE HANFORD SITE - GROUNDWATER QUALITY DATA PLOTS wellseries-100-199 WELL#=199-N-60

METALS & PHYSICAL PARAMETERS

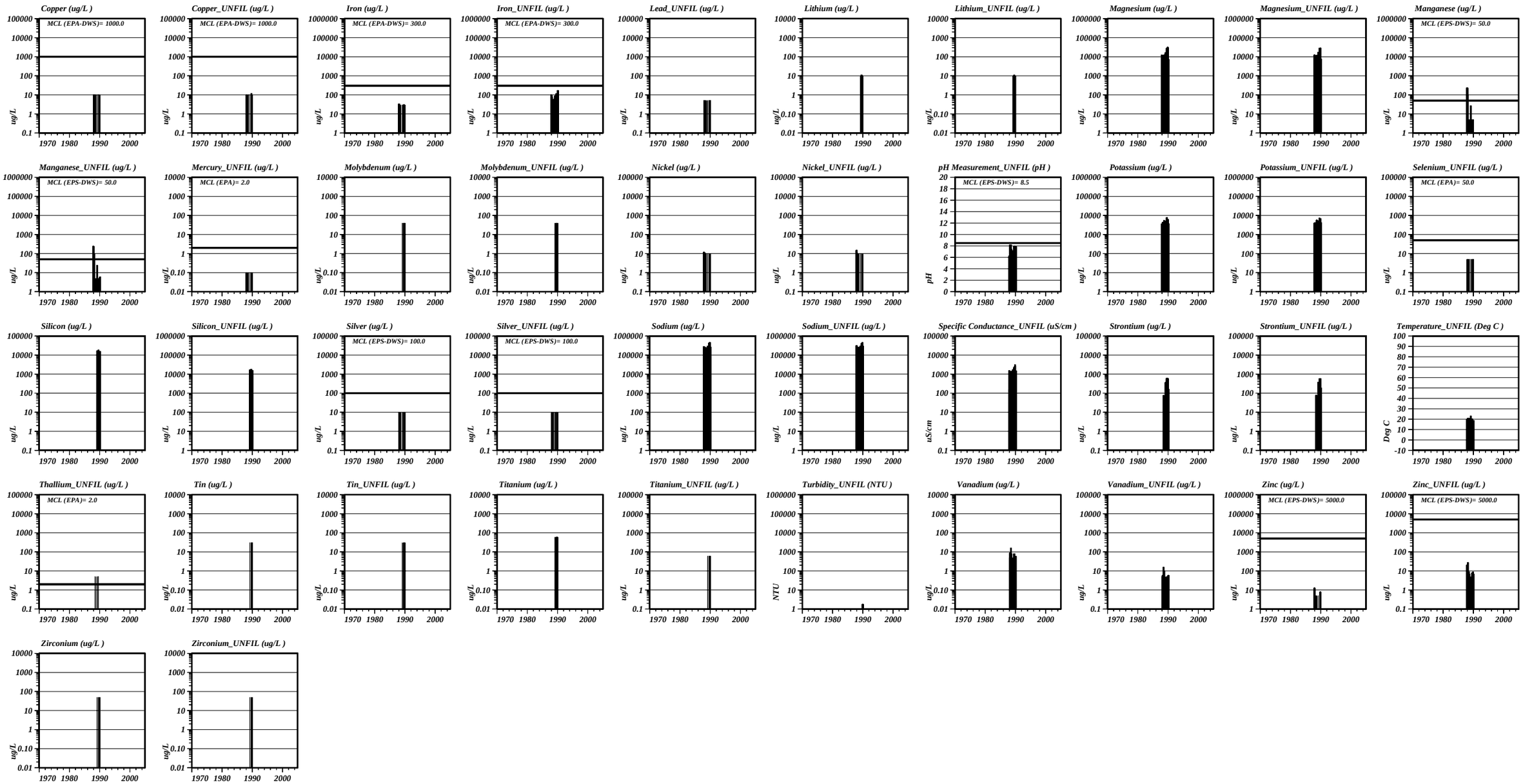

LABORATORY QUALIFIER FLAGS in HEIS are *, >, B, C, D, E, J, L, P, Q, R, W, X, Y, and Z: Review Document. Main Flags are : J=Estimated value:L=Value between IDL and CRQL (estimated):T=Tentatively identified compound:
EPA-IGR=EPA-Implementation Guidance for Radionuclides: WAC=Washington Administrative Code:

EXPLANATION: THICK FILLED BARS=Value Above Detection Limit:THIN BARS=Value Below Detection Limit:HATCHED BARS=Value With Data Qualifier Flag

U.S. DOE Richland Office. Data Processed by Consultants For Environmental System Technologies (CFEST Inc.) Copyright 2003 Thu Jul 3 17:40:55 2003 WELL PAGE#= 7

DOE HANFORD SITE - GROUNDWATER QUALITY DATA PLOTS wellseries-100-199 WELL#=199-N-60

PEST/PCB, HERB, & DIOXINS

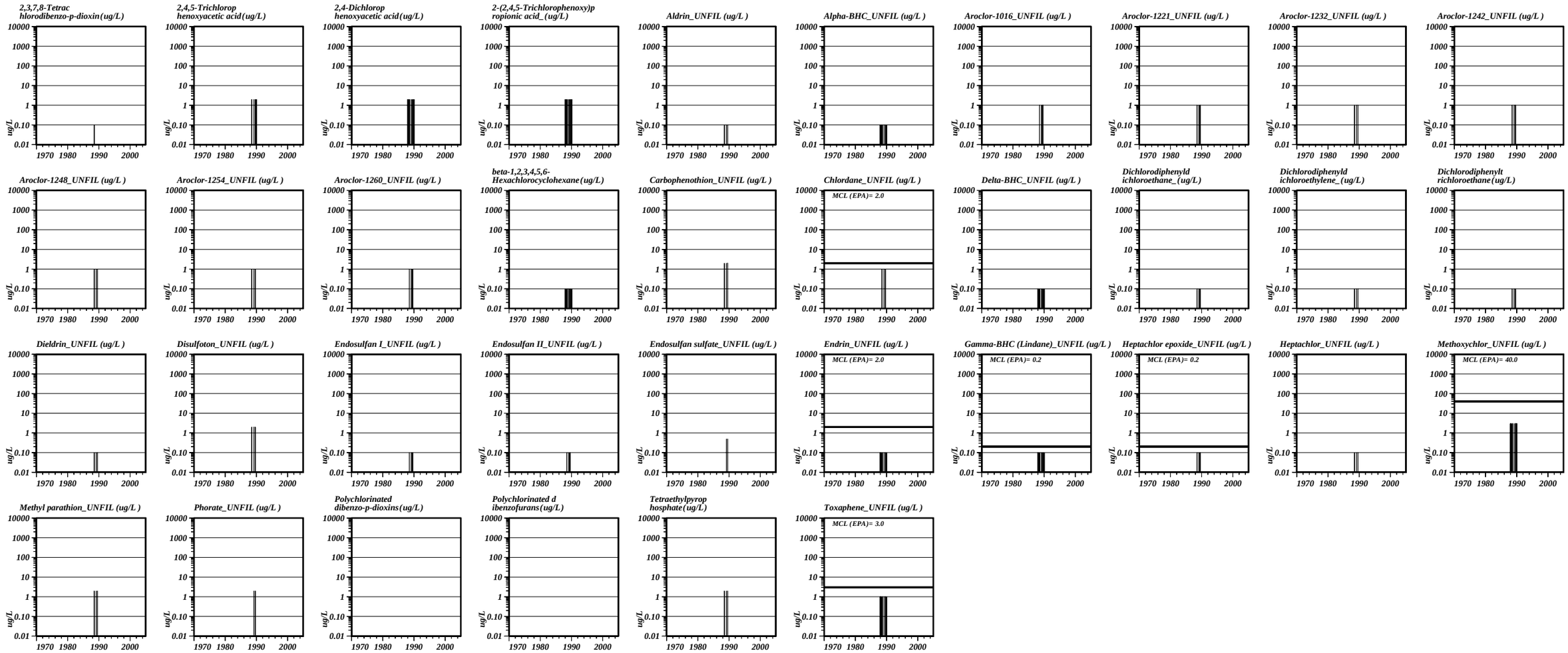

GENCHEM & ORGANICS & GENORGANICS

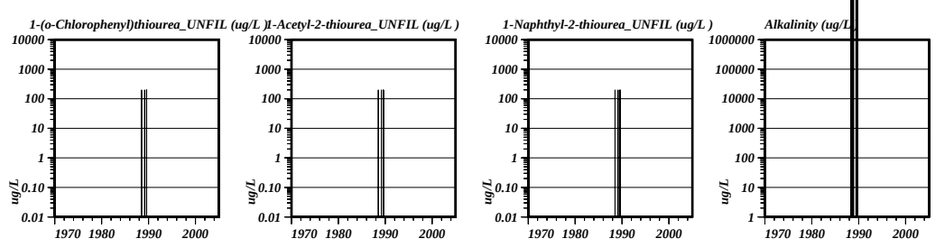

LABORATORY QUALIFIER FLAGS in HEIS are *, >, B, C, D, E, J, L, P, Q, R, W, X, Y, and Z: Review Document. Main Flags are : J=Estimated value:L=Value between IDL and CRQL (estimated):T=Tentatively identified compound:
EPA-IGR=EPA-Implementation Guidance for Radionuclides: WAC=Washington Administrative Code:

EXPLANATION: THICK FILLED BARS=Value Above Detection Limit:THIN BARS=Value Below Detection Limit:HATCHED BARS=Value With Data Qualifier Flag

U.S. DOE Richland Office. Data Processed by Consultants For Environmental System Technologies (CFEST Inc.) Copyright 2003 Thu Jul 3 17:40:57 2003 WELL PAGE#=8