DOE HANFORD SITE - GROUNDWATER QUALITY DATA PLOTS wellseries-100-199 WELL#=199-N-61

RADIONUCLIDES

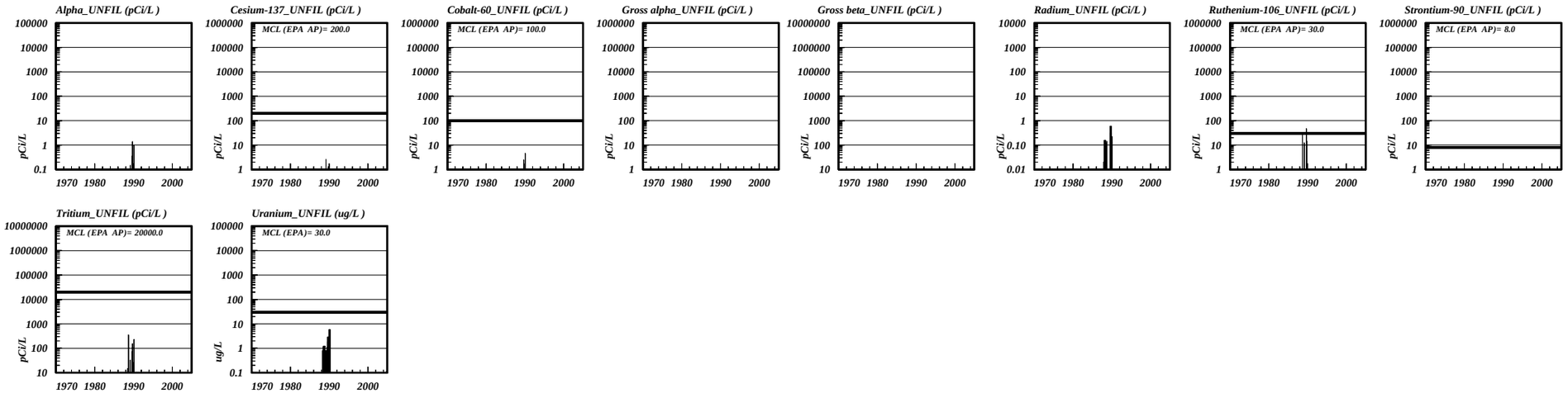

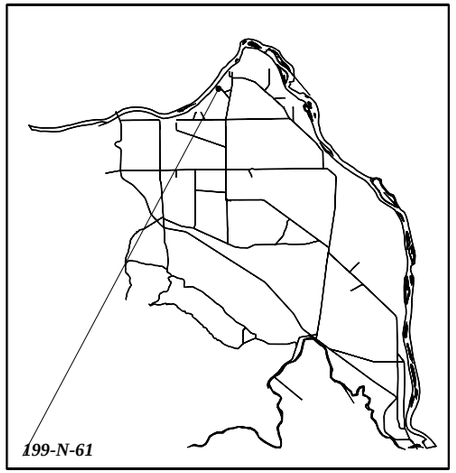

VOLATILE ORGANIC COMPOUNDS

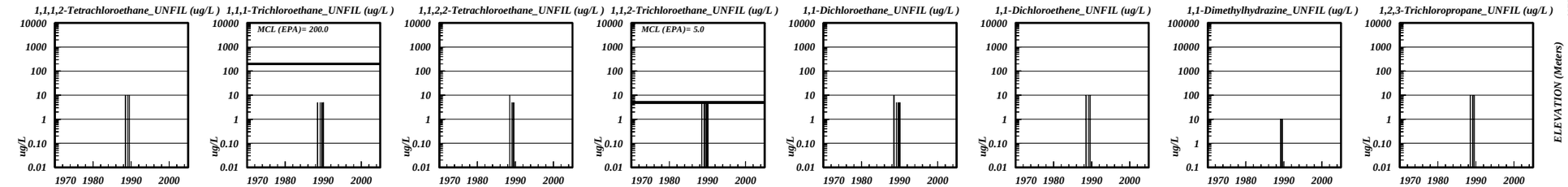

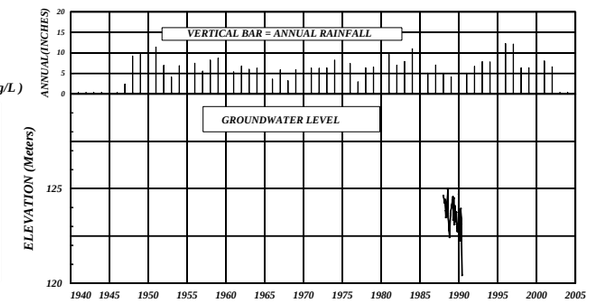

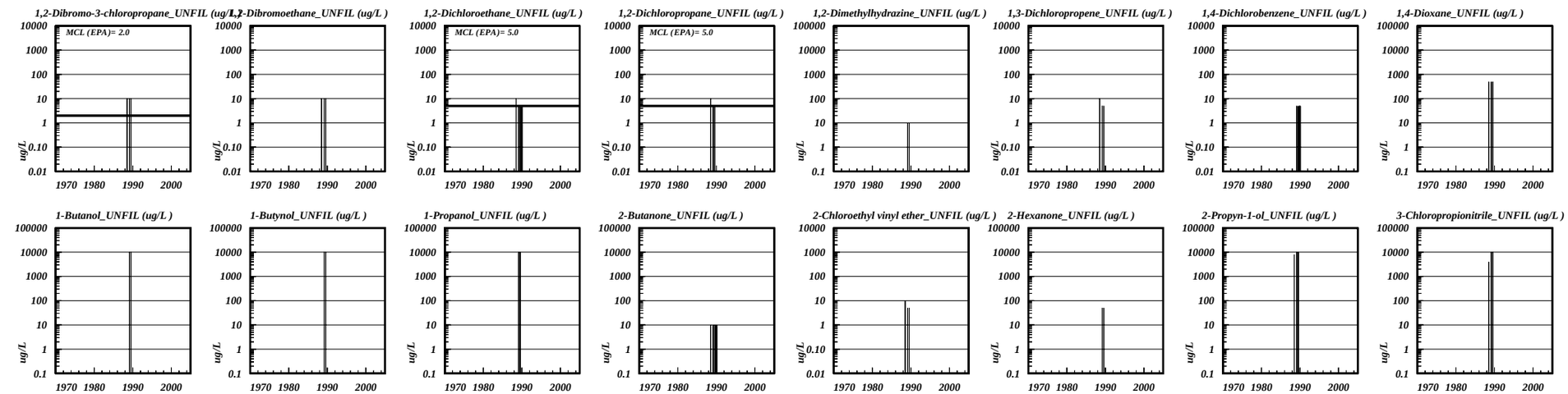

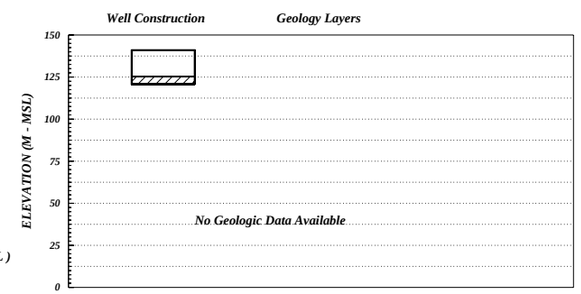

WELLNAME=199-N-61 WELLID=A4705

Well Type=STANDARD Well purpose=GROUNDWATER
Owner=DOE ContactBHI Well Adm Compliance=NON-COMPLIANT
X_coor= 571355.90 Y-coor= 149156.70 Datum=NAD83(91) Date Survey= 1/19/1993
Elevation= 141.003 Datum=NAVD88 Date Survey=01/19/93
Ref_Point_Desc=BRASS CAP Ref_Point_side=NONE Contractor=USACE(JECA)
Total Number of Screen Intervals=1
Screen#=1 Screen_diam= 6.00 in Top= 15.70 Bottom= 20.30 m Slot_size= 0.02 in
Screen_material=Stainless Steel
Total Number of Seals=4
Seal#=1 Depth_top= 12.65 Bottom= 14.33 m Material=Bentonite Pellets
Seal#=2 Depth_top=-0.09 Bottom= 1.37 m Material=Concrete
Seal#=3 Depth_top= 1.37 Bottom= 12.65 m Material=Granular Bentonite
Seal#=4 Depth_top= 14.33 Bottom= 20.57 m Material=Sand Pack
More Information is at http://www.envirodataaccess.com/wellfiles/199-N-61.htm

LABORATORY QUALIFIER FLAGS in HEIS are *, >, B, C, D, E, J, L, P, Q, R, W, X, Y, and Z: Review Document. Main Flags are : J=Estimated value:L=Value between IDL and CRQL (estimated):T=Tentatively identified compound:
EPA-IGR=EPA-Implementation Guidance for Radionuclides: WAC=Washington Administrative Code:

EXPLANATION: THICK FILLED BARS=Value Above Detection Limit:THIN BARS=Value Below Detection Limit:HATCHED BARS=Value With Data Qualifier Flag

DOE HANFORD SITE - GROUNDWATER QUALITY DATA PLOTS wellseries-100-199 WELL#=199-N-61

VOLATILE ORGANIC COMPOUNDS



LABORATORY QUALIFIER FLAGS in HEIS are *, >, B, C, D, E, J, L, P, Q, R, W, X, Y, and Z: Review Document. Main Flags are : J=Estimated value:L=Value between IDL and CRQL (estimated):T=Tentatively identified compound:
EPA-IGR=EPA-Implementation Guidance for Radionuclides: WAC=Washington Administrative Code:

EXPLANATION: THICK FILLED BARS=Value Above Detection Limit:THIN BARS=Value Below Detection Limit:HATCHED BARS=Value With Data Qualifier Flag

U.S. DOE Richland Office. Data Processed by Consultants For Environmental System Technologies (CFEST Inc.) Copyright 2003 Thu Jul 3 17:40:59 2003 WELL PAGE#= 2

DOE HANFORD SITE - GROUNDWATER QUALITY DATA PLOTS wellseries-100-199 WELL#=199-N-61

VOLATILE ORGANIC COMPOUNDS

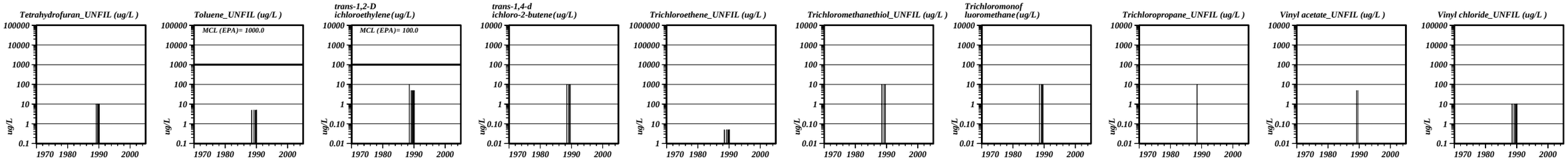

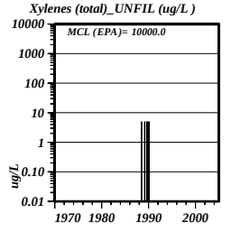

SEMI-VOLATILE ORGANIC COMPOUNDS

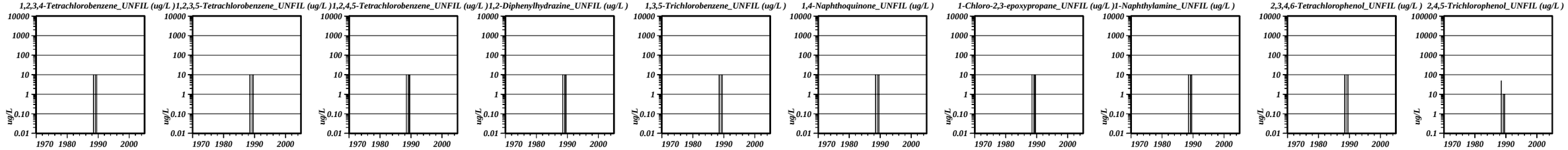

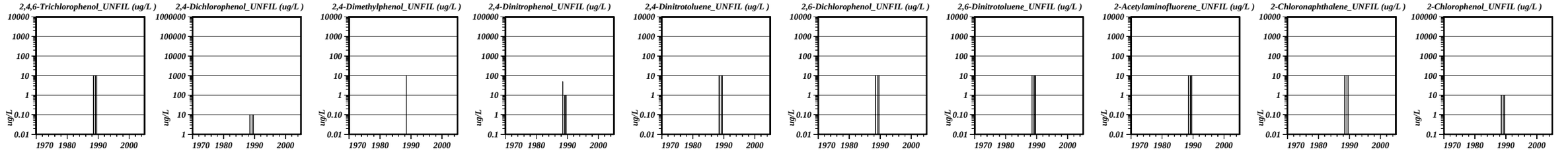

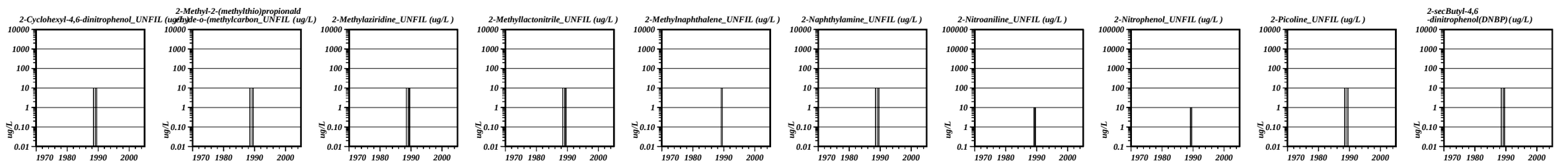

LABORATORY QUALIFIER FLAGS in HEIS are *, >, B, C, D, E, J, L, P, Q, R, W, X, Y, and Z: Review Document. Main Flags are : J=Estimated value:L=Value between IDL and CRQL (estimated):T=Tentatively identified compound:
EPA-IGR=EPA-Implementation Guidance for Radionuclides: WAC=Washington Administrative Code:

EXPLANATION: THICK FILLED BARS=Value Above Detection Limit:THIN BARS=Value Below Detection Limit:HATCHED BARS=Value With Data Qualifier Flag

U.S. DOE Richland Office. Data Processed by Consultants For Environmental System Technologies (CEST Inc.) Copyright 2003 Thu Jul 3 17:41:00 2003 WELL PAGE#=3

DOE HANFORD SITE - GROUNDWATER QUALITY DATA PLOTS wellseries-100-199 WELL#=199-N-61

SEMI-VOLATILE ORGANIC COMPOUNDS

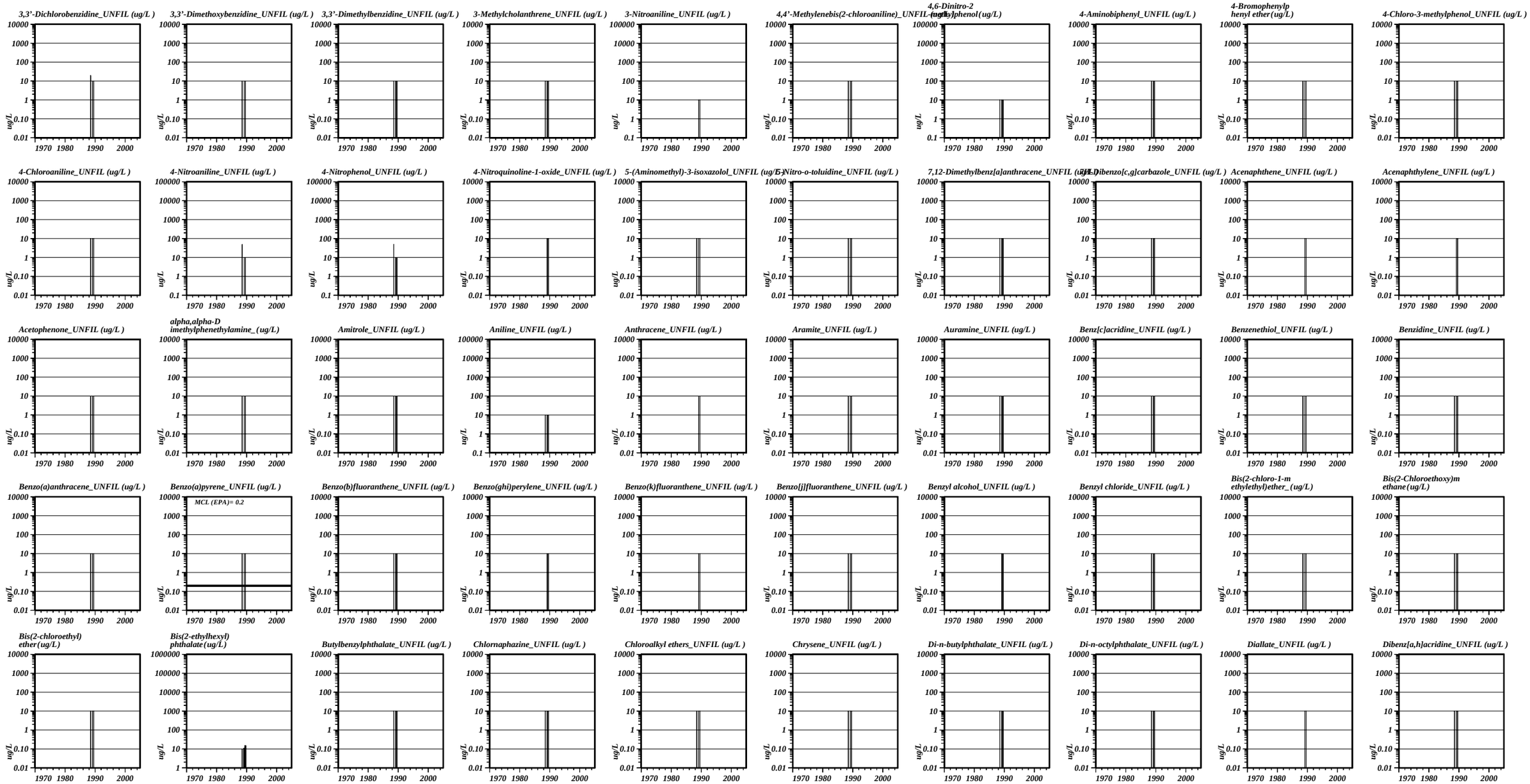

LABORATORY QUALIFIER FLAGS in HEIS are *, >, B, C, D, E, J, L, P, Q, R, W, X, Y, and Z: Review Document. Main Flags are : J=Estimated value:L=Value between IDL and CRQL (estimated):T=Tentatively identified compound:
EPA-IGR=EPA-Implementation Guidance for Radionuclides: WAC=Washington Administrative Code:

EXPLANATION: THICK FILLED BARS=Value Above Detection Limit:THIN BARS=Value Below Detection Limit:HATCHED BARS=Value With Data Qualifier Flag

U.S. DOE Richland Office. Data Processed by Consultants For Environmental System Technologies (CFEST Inc.) Copyright 2003 Thu Jul 3 17:41:01 2003 WELL PAGE#=4

DOE HANFORD SITE - GROUNDWATER QUALITY DATA PLOTS wellseries-100-199 WELL#=199-N-61

SEMI-VOLATILE ORGANIC COMPOUNDS

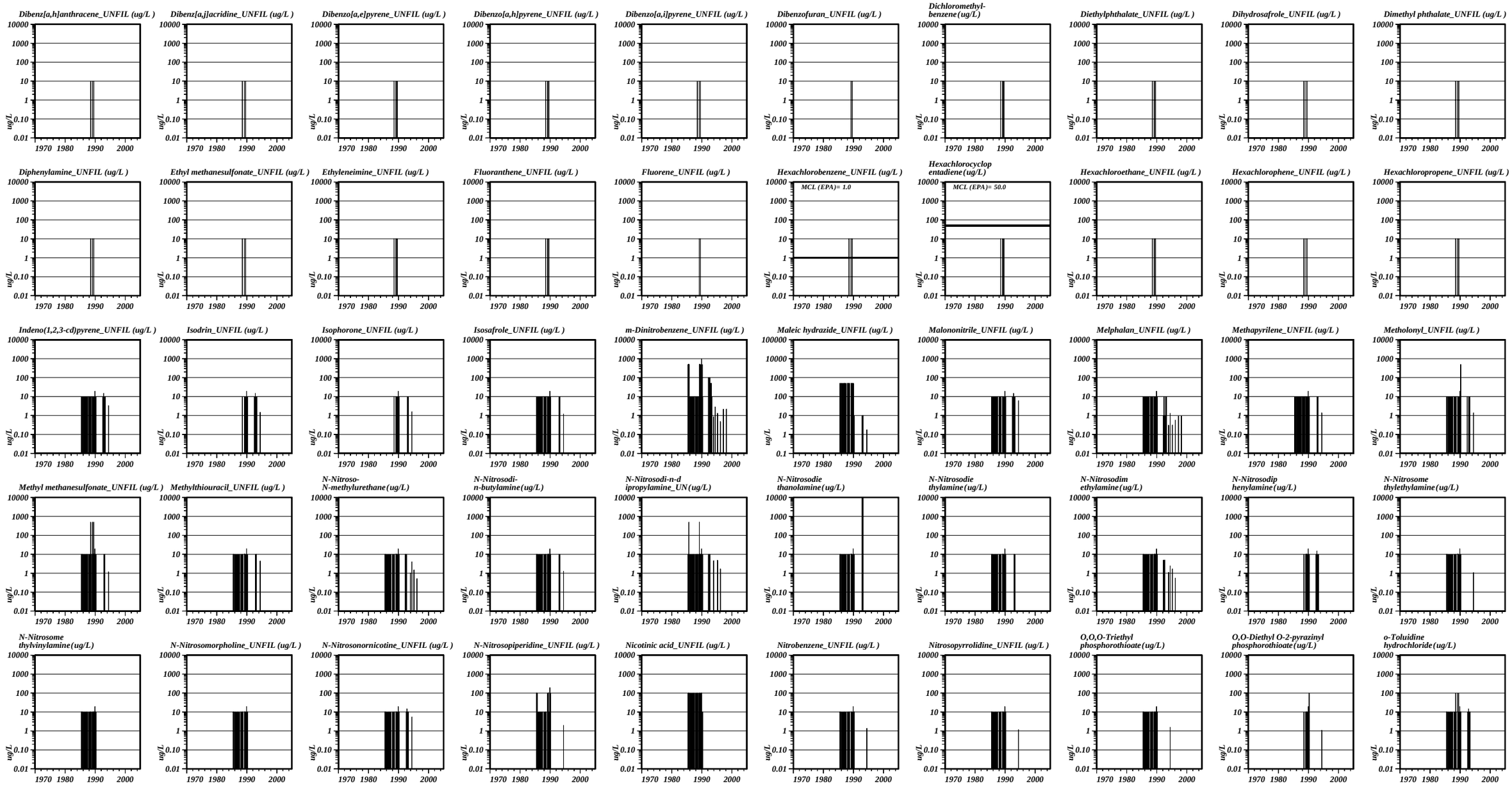

LABORATORY QUALIFIER FLAGS in HEIS are *, >, B, C, D, E, J, L, P, Q, R, W, X, Y, and Z: Review Document. Main Flags are : J=Estimated value:L=Value between IDL and CRQL (estimated):T=Tentatively identified compound:
EPA-IGR=EPA-Implementation Guidance for Radionuclides: WAC=Washington Administrative Code:

EXPLANATION: THICK FILLED BARS=Value Above Detection Limit:THIN BARS=Value Below Detection Limit:HATCHED BARS=Value With Data Qualifier Flag

U.S. DOE Richland Office. Data Processed by Consultants For Environmental System Technologies (CFEST Inc.) Copyright 2003 Thu Jul 3 17:41:02 2003 WELL PAGE#= 5

DOE HANFORD SITE - GROUNDWATER QUALITY DATA PLOTS wellseries-100-199 WELL#=199-N-61

SEMI-VOLATILE ORGANIC COMPOUNDS

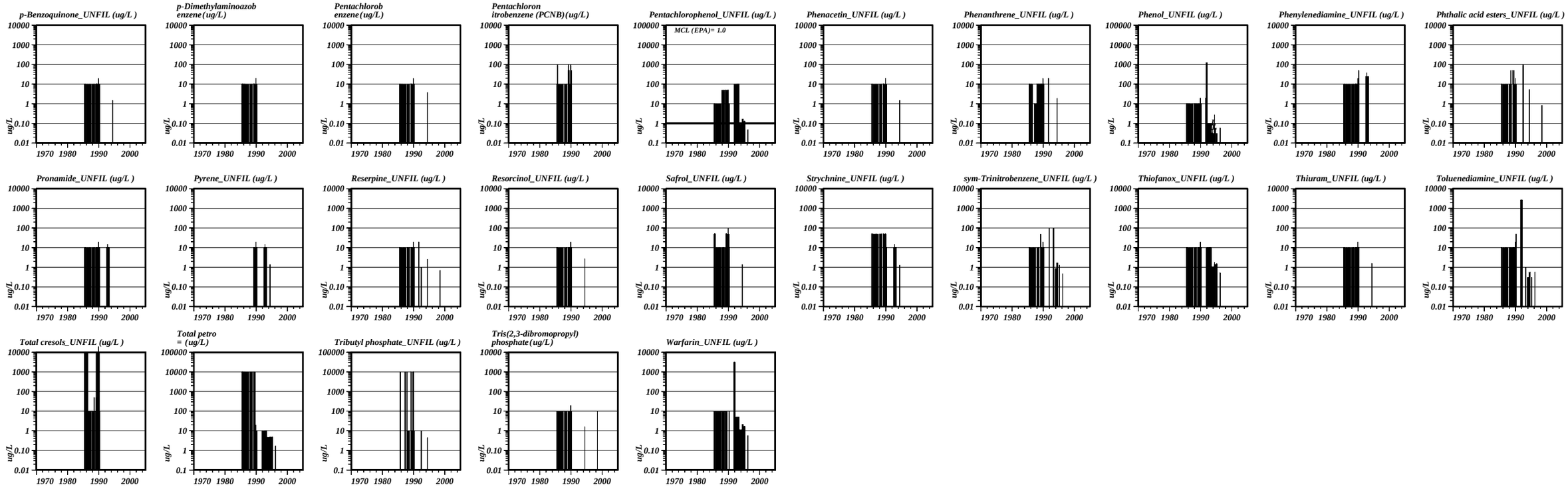

METALS & PHYSICAL PARAMETERS

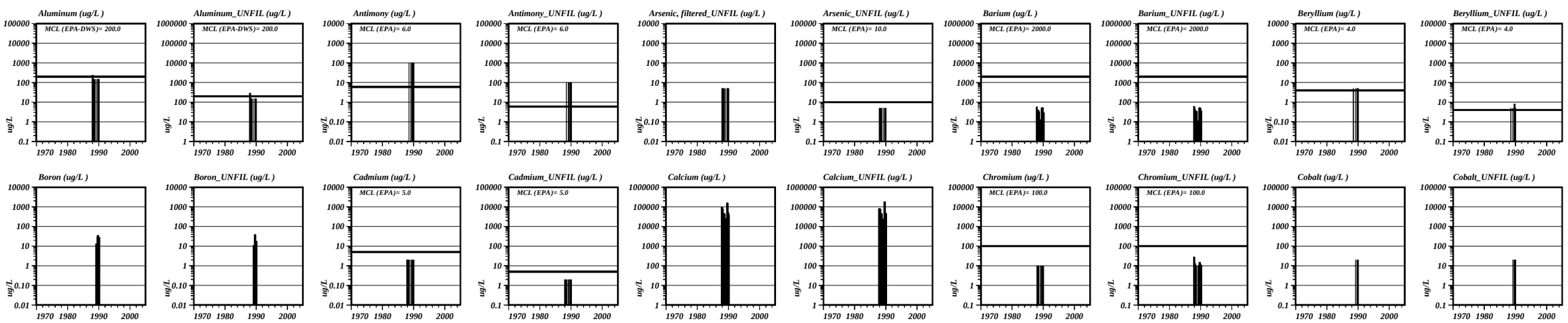

LABORATORY QUALIFIER FLAGS in HEIS are *, >, B, C, D, E, J, L, P, Q, R, W, X, Y, and Z: Review Document. Main Flags are : J=Estimated value:L=Value between IDL and CRQL (estimated):T=Tentatively identified compound:
EPA-IGR=EPA-Implementation Guidance for Radionuclides: WAC=Washington Administrative Code:

EXPLANATION: THICK FILLED BARS=Value Above Detection Limit:THIN BARS=Value Below Detection Limit:HATCHED BARS=Value With Data Qualifier Flag

U.S. DOE Richland Office. Data Processed by Consultants For Environmental System Technologies (CFEST Inc.) Copyright 2003

DOE HANFORD SITE - GROUNDWATER QUALITY DATA PLOTS wellseries-100-199 WELL#=199-N-61

METALS & PHYSICAL PARAMETERS

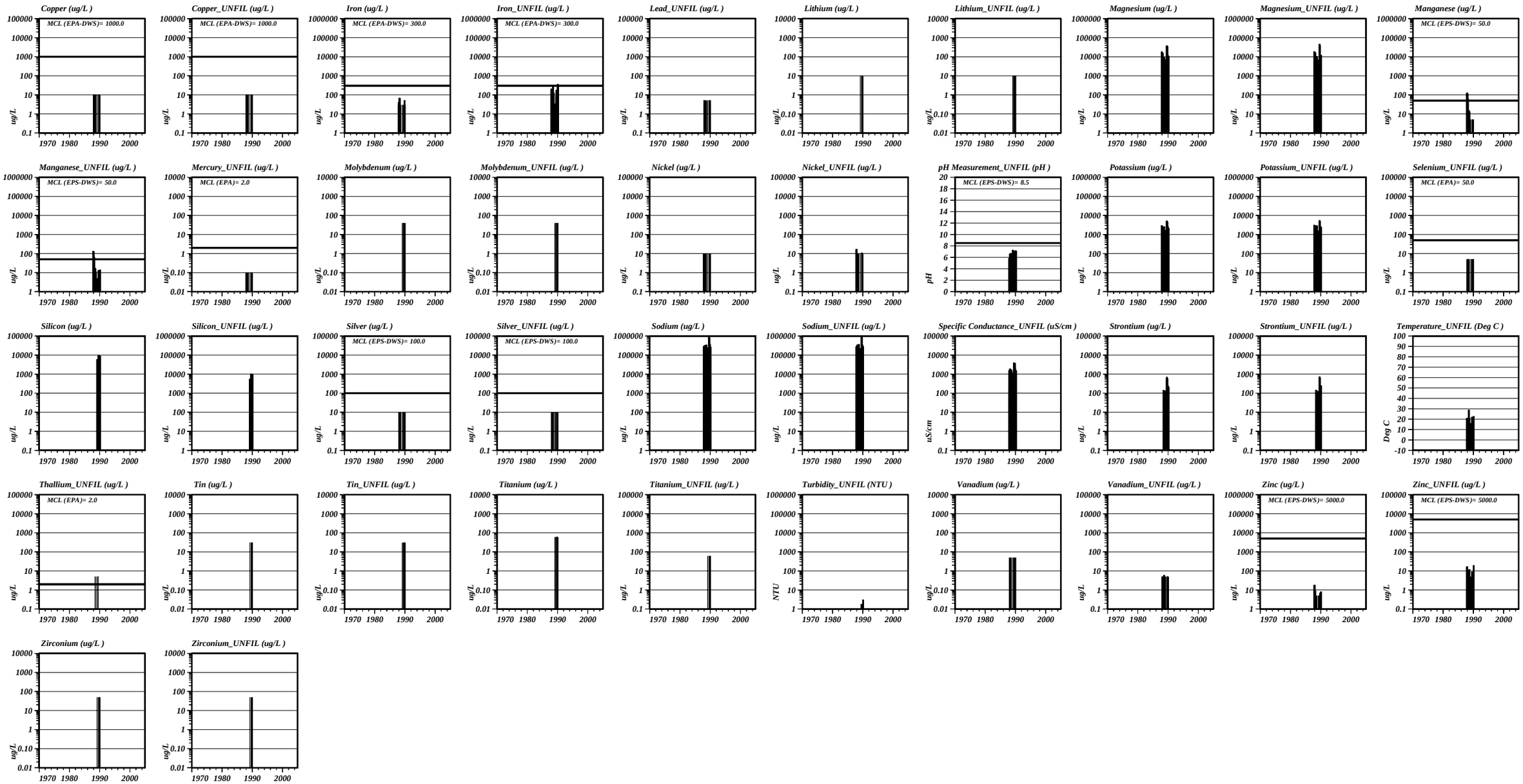

LABORATORY QUALIFIER FLAGS in HEIS are *, >, B, C, D, E, J, L, P, Q, R, W, X, Y, and Z: Review Document. Main Flags are : J=Estimated value:L=Value between IDL and CRQL (estimated):T=Tentatively identified compound:
EPA-IGR=EPA-Implementation Guidance for Radionuclides: WAC=Washington Administrative Code:

EXPLANATION: THICK FILLED BARS=Value Above Detection Limit:THIN BARS=Value Below Detection Limit:HATCHED BARS=Value With Data Qualifier Flag

U.S. DOE Richland Office. Data Processed by Consultants For Environmental System Technologies (CFEST Inc.) Copyright 2003 Thu Jul 3 17:41:14 2003 WELL PAGE#= 7

DOE HANFORD SITE - GROUNDWATER QUALITY DATA PLOTS wellseries-100-199 WELL#=199-N-61

PEST/PCB, HERB, & DIOXINS

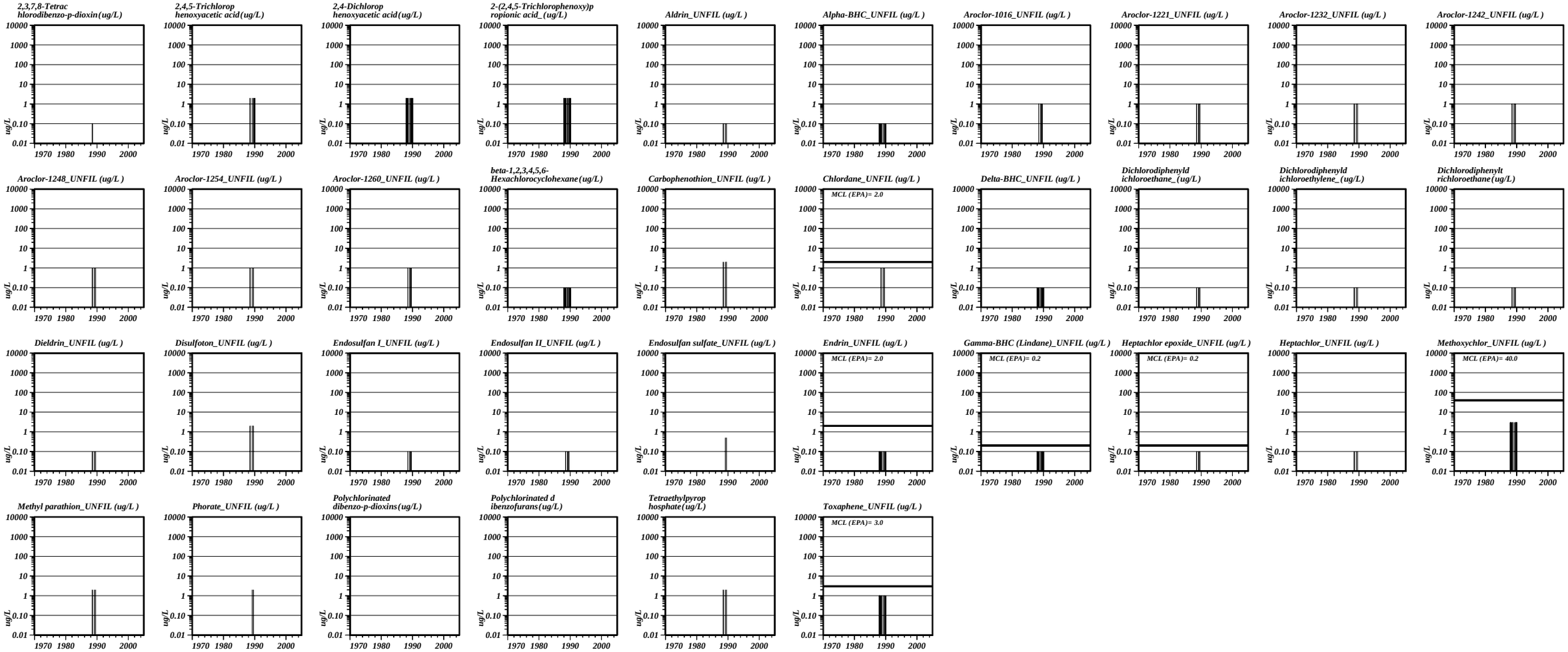

GENCHEM & ORGANICS & GENORGANICS

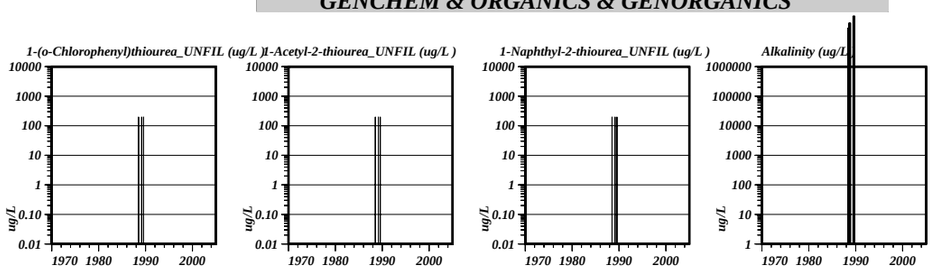

LABORATORY QUALIFIER FLAGS in HEIS are *, >, B, C, D, E, J, L, P, Q, R, W, X, Y, and Z: Review Document. Main Flags are : J=Estimated value:L=Value between IDL and CRQL (estimated):T=Tentatively identified compound:
EPA-IGR=EPA-Implementation Guidance for Radionuclides: WAC=Washington Administrative Code:

EXPLANATION: THICK FILLED BARS=Value Above Detection Limit:THIN BARS=Value Below Detection Limit:HATCHED BARS=Value With Data Qualifier Flag

U.S. DOE Richland Office. Data Processed by Consultants For Environmental System Technologies (CFEST Inc.) Copyright 2003 Thu Jul 3 17:41:15 2003 WELL PAGE#=8