DOE HANFORD SITE - GROUNDWATER QUALITY DATA PLOTS wellseries-200-299 WELL#=299-E13-13

RADIONUCLIDES

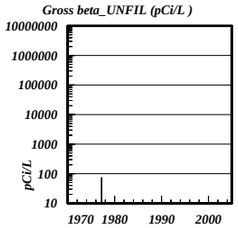

VOLATILE ORGANIC COMPOUNDS NO DATA AVAILABLE

SEMI-VOLATILE ORGANIC COMPOUNDS NO DATA AVAILABLE

METALS & PHYSICAL PARAMETERS NO DATA AVAILABLE

PEST/PCB, HERB, & DIOXINS NO DATA AVAILABLE

GENCHEM & ORGANICS & GENORGANICS NO DATA AVAILABLE

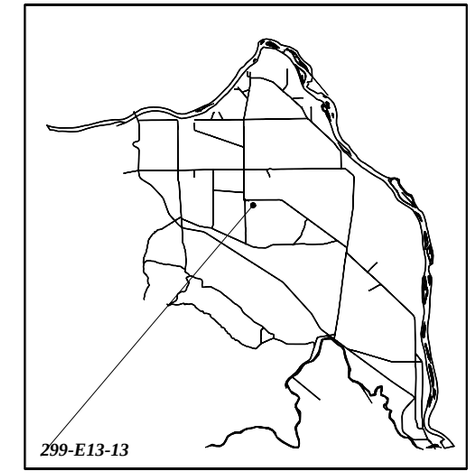

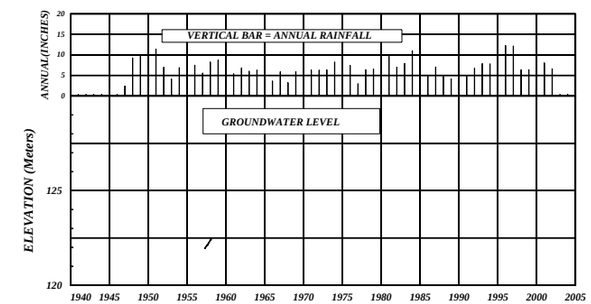

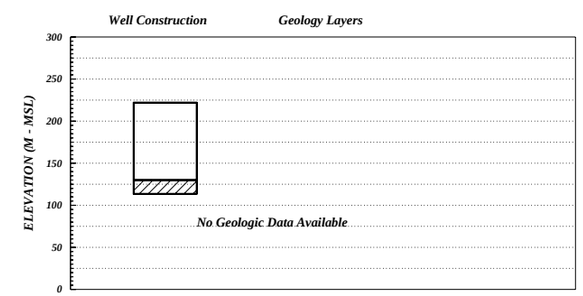

WELLNAME=299-E13-13 WELLID=A5859

Well Type=STANDARD Well purpose=GROUNDWATER
Owner=DOE ContactBHI Well Adm Compliance=NON-COMPLIANT
Well Construction Date=9/3/1993
X_coor= 573409.10 Y-coor= 134085.70 Datum=HANFORD PLANT COORD Date Survey=10/ 1/195
Elevation= 222.008 Datum=NGVD29 Date Survey=11/30/56
Ref_Point_Desc=TOP OF CASING Ref_Point_side=NONE Contractor=UNKNOWN
Total Number of perforation Intervals=1
NPERF#=1 Perf_top= 92.05 Bot= 108.51 mCas_size= 8.00 in Perf_cuts= 0.00

LABORATORY QUALIFIER FLAGS in HEIS are *, >, B, C, D, E, J, L, P, Q, R, W, X, Y, and Z: Review Document. Main Flags are : J=Estimated value:L=Value between IDL and CRQL (estimated):T=Tentatively identified compound:
EPA-IGR=EPA-Implementation Guidance for Radionuclides: WAC=Washington Administrative Code:

EXPLANATION: THICK FILLED BARS=Value Above Detection Limit:THIN BARS=Value Below Detection Limit:HATCHED BARS=Value With Data Qualifier Flag