DOE HANFORD SITE - GROUNDWATER QUALITY DATA PLOTS wellseries-200-299 WELL#=299-E13-16

RADIONUCLIDES

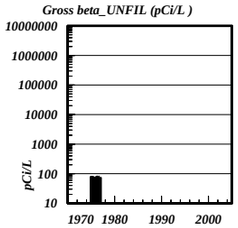

VOLATILE ORGANIC COMPOUNDS NO DATA AVAILABLE

SEMI-VOLATILE ORGANIC COMPOUNDS NO DATA AVAILABLE

METALS & PHYSICAL PARAMETERS NO DATA AVAILABLE

PEST/PCB, HERB, & DIOXINS NO DATA AVAILABLE

GENCHEM & ORGANICS & GENORGANICS NO DATA AVAILABLE

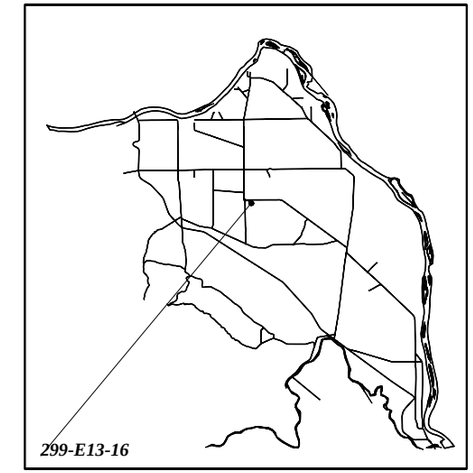

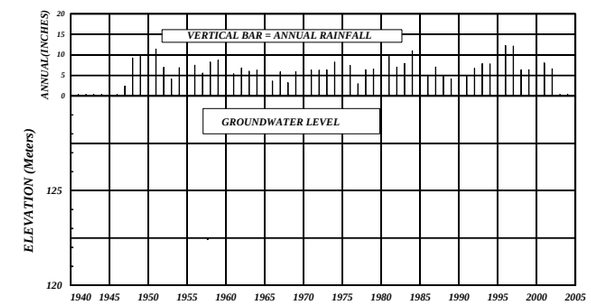

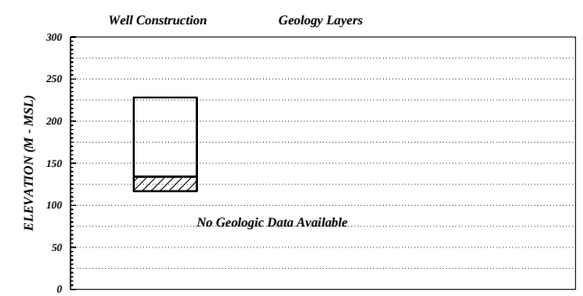

WELLNAME=299-E13-16 WELLID=A5861

Well Type=STANDARD Well purpose=GROUNDWATER
Owner=DOE ContactBHI Well Adm Compliance=NON-COMPLIANT
X_coor= 573182.70 Y-coor= 134347.20 Datum=NAD83(91) Date Survey= 6/30/1995
Elevation= 228.004 Datum=NGVD29 Date Survey=04/03/95
Ref_Point_Desc=GROUND SHOT Ref_Point_side=N Contractor=USACE(JECA)
Total Number of perforation Intervals=1
NPERF#=1 Perf_top= 93.88 Bot= 111.25 mCas_size= 8.00 in Perf_cuts= 0.00

LABORATORY QUALIFIER FLAGS in HEIS are *, >, B, C, D, E, J, L, P, Q, R, W, X, Y, and Z: Review Document. Main Flags are : J=Estimated value:L=Value between IDL and CRQL (estimated):T=Tentatively identified compound:
EPA-IGR=EPA-Implementation Guidance for Radionuclides: WAC=Washington Administrative Code:

EXPLANATION: THICK FILLED BARS=Value Above Detection Limit:THIN BARS=Value Below Detection Limit:HATCHED BARS=Value With Data Qualifier Flag

U.S. DOE Richland Office. Data Processed by Consultants For Environmental System Technologies (CEEST Inc.) Copyright 2004 Tue Jul 13 11:52:35 2004 WELL PAGE#=1