DOE HANFORD SITE - GROUNDWATER QUALITY DATA PLOTS wellseries-200-299 WELL#=299-E17-21

RADIONUCLIDES

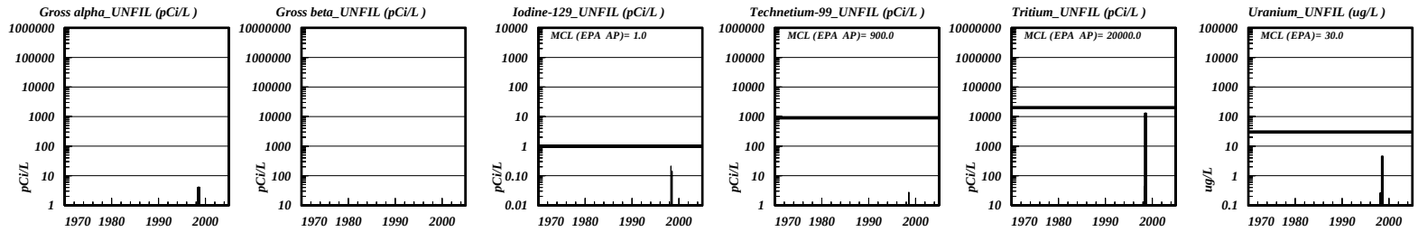

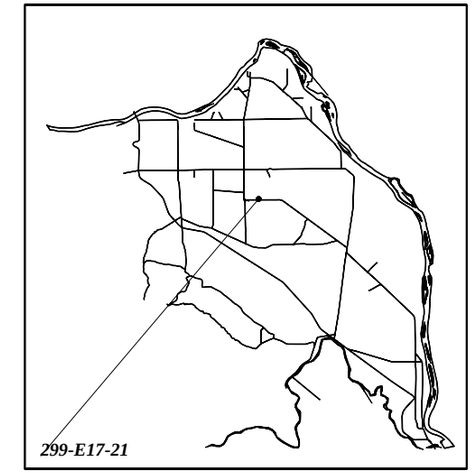

VOLATILE ORGANIC COMPOUNDS NO DATA AVAILABLE

SEMI-VOLATILE ORGANIC COMPOUNDS NO DATA AVAILABLE

METALS & PHYSICAL PARAMETERS

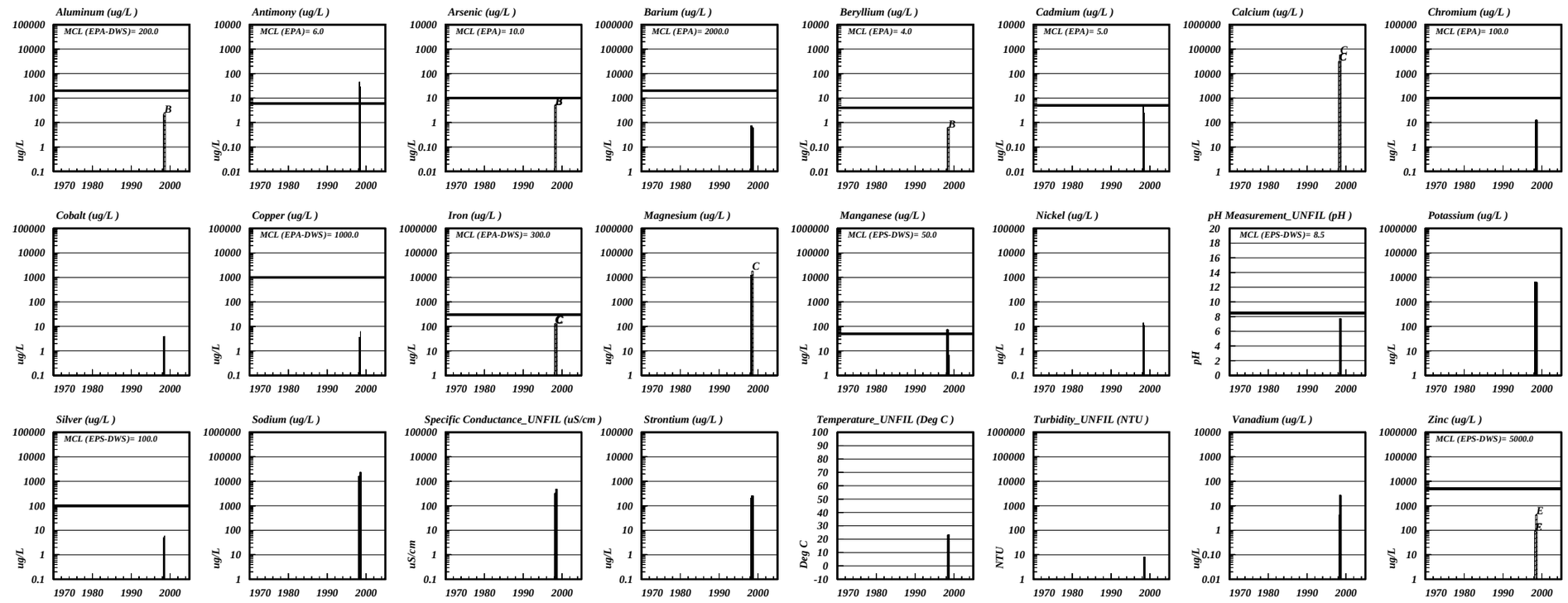

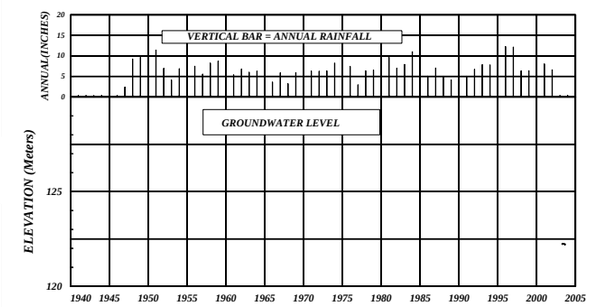

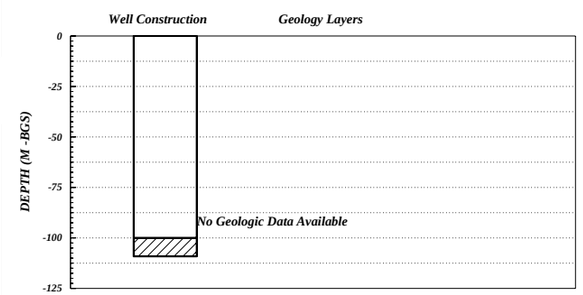

PEST/PCB, HERB, & DIOXINS NO DATA AVAILABLE

GENCHEM & ORGANICS & GENORGANICS

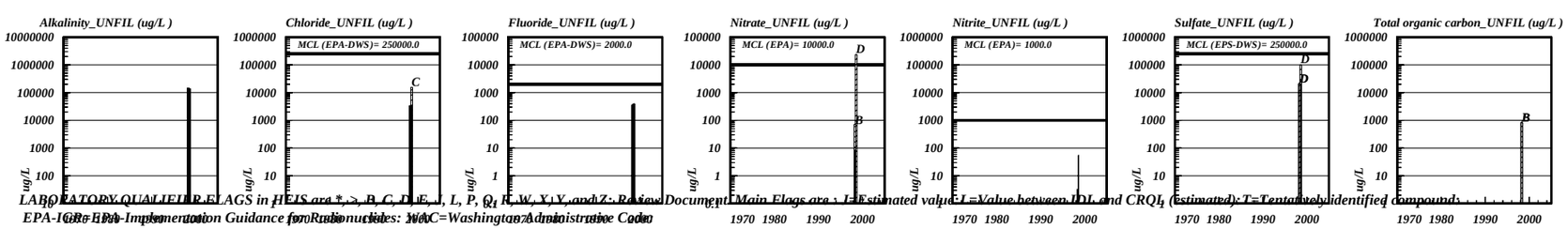

WELLNAME=299-E17-21 WELLID=B8500

Well Type=STANDARD Well purpose=GROUNDWATER
Owner=DOE ContactBHI Well Adm Compliance=COMPLIANT
X_coor= 574107.00 Y-coor= 134894.20 Datum=NAD83(91) Date Survey= 1/1/1901
Total Number of Screen Intervals=1
Screen#=1 Screen_diam= 4.00 in Top= 99.97 Bottom= 109.12 m Slot_size= 0.00 in
Screen_material=Stainless Steel

LABORATORY QUALIFIER FLAGS in HEIS are *, >, B, C, D, E, J, L, P, Q, R, W, X, Y, and Z: Review Document Main Flags are : J=Estimated value L=Value between DL and CRQL (estimated); T=Tentatively identified compound;
EPA-IGW-EPA-Implementation Guidance for Radionuclides: WAC=Washington Administrative Code

EXPLANATION: THICK FILLED BARS=Value Above Detection Limit:THIN BARS=Value Below Detection Limit:HATCHED BARS=Value With Data Qualifier Flag