DOE HANFORD SITE - GROUNDWATER QUALITY DATA PLOTS wellseries-200-299 WELL#=299-E28-13

RADIONUCLIDES

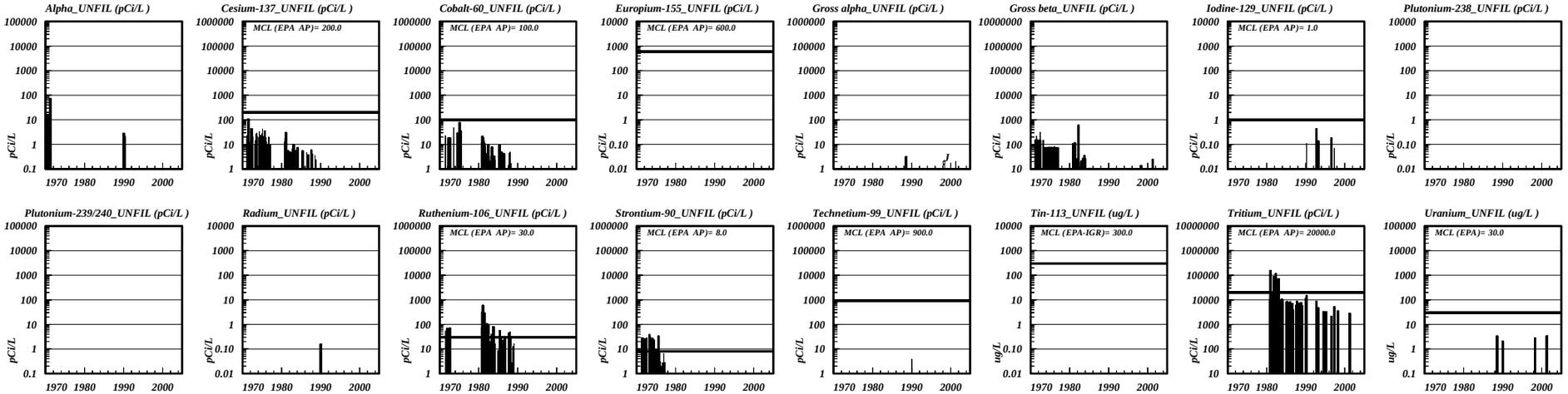

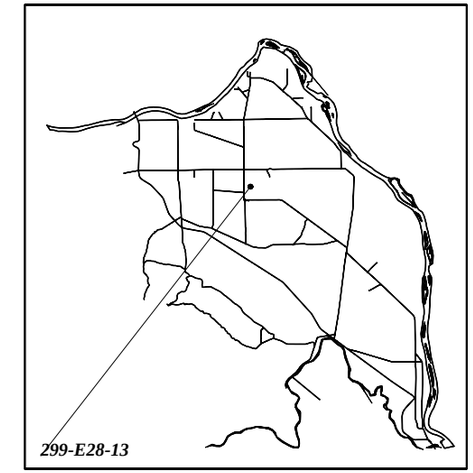

VOLATILE ORGANIC COMPOUNDS

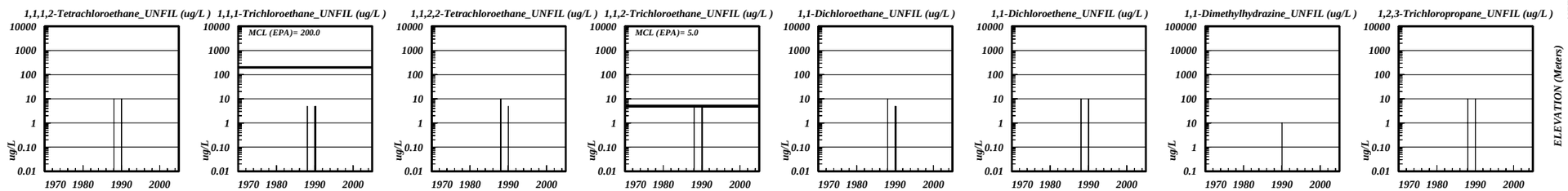

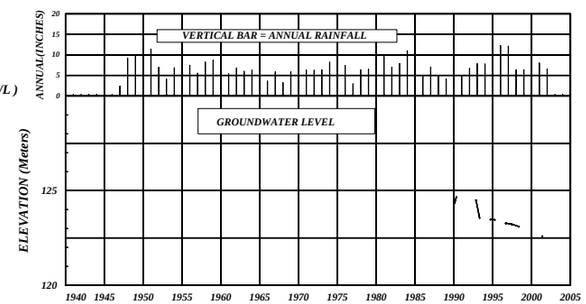

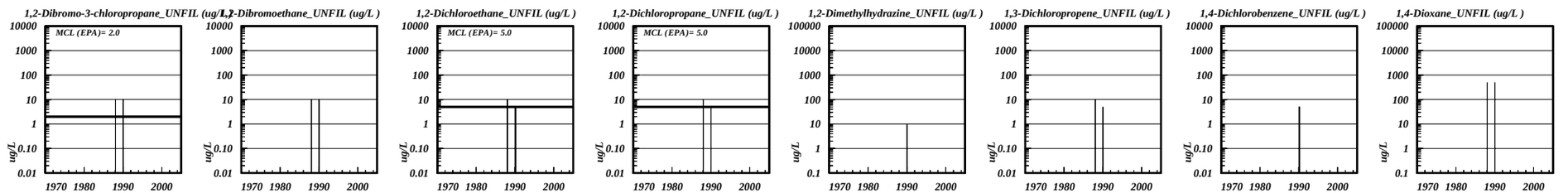

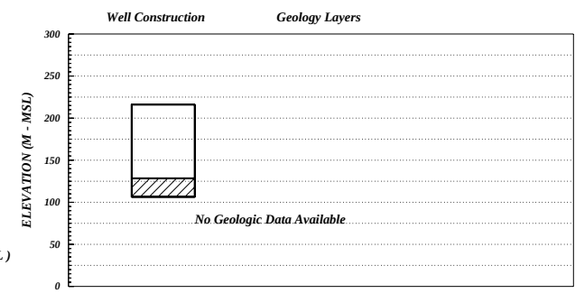

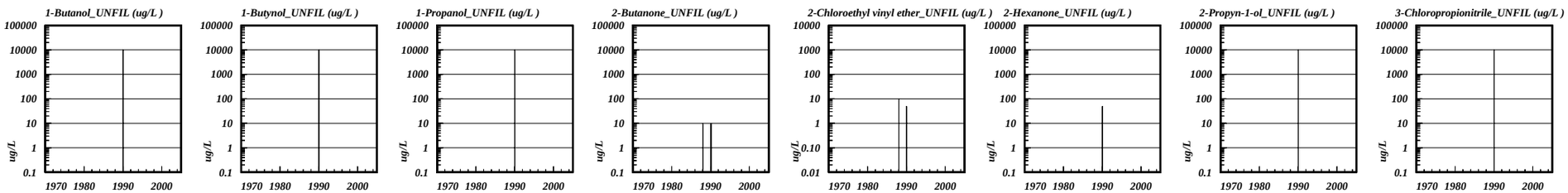

WELLNAME=299-E28-13 WELLID=A6791

Well Type=STANDARD Well purpose=GROUNDWATER
Owner=DOE ContactBHI Well Adm Compliance=NON-COMPLIANT
Well Construction Date=9/10/1993
X_coor= 573083.60 Y-coor= 136484.90 Datum=NAD83(91) Date Survey= 7/15/1994
Elevation= 216.006 Datum=NAVD88 Date Survey=07/15/94
Ref_Point_Desc=TOP OF CASING Ref_Point_side=N Contractor=USACE(JECA)
Total Number of perforation Intervals=1
NPERF#=1 Perf_top= 87.48 Bot= 109.42 mCas_size= 6.00 in Perf_cuts= 0.00 in
Total Number of Seals=1
Seal#=1 Depth_top= 0.00 Bottom= 31.09 m Material=Cement Grout
More Information is at http://www.envirodataaccess.com/wellfiles/299-E28-13.htm

LABORATORY QUALIFIER FLAGS in HEIS are *, >, B, C, D, E, J, L, P, Q, R, W, X, Y, and Z: Review Document. Main Flags are : J=Estimated value:L=Value between IDL and CRQL (estimated):T=Tentatively identified compound:
EPA-IGR=EPA-Implementation Guidance for Radionuclides: WAC=Washington Administrative Code:

EXPLANATION: THICK FILLED BARS=Value Above Detection Limit:THIN BARS=Value Below Detection Limit:HATCHED BARS=Value With Data Qualifier Flag

DOE HANFORD SITE - GROUNDWATER QUALITY DATA PLOTS wellseries-200-299 WELL#=299-E28-13

VOLATILE ORGANIC COMPOUNDS



LABORATORY QUALIFIER FLAGS in HEIS are *, >, B, C, D, E, J, L, P, Q, R, W, X, Y, and Z: Review Document. Main Flags are : J=Estimated value:L=Value between IDL and CRQL (estimated):T=Tentatively identified compound:
EPA-IGR=EPA-Implementation Guidance for Radionuclides: WAC=Washington Administrative Code:

EXPLANATION: THICK FILLED BARS=Value Above Detection Limit:THIN BARS=Value Below Detection Limit:HATCHED BARS=Value With Data Qualifier Flag

U.S. DOE Richland Office. Data Processed by Consultants For Environmental System Technologies (CFEST Inc.) Copyright 2003

DOE HANFORD SITE - GROUNDWATER QUALITY DATA PLOTS wellseries-200-299 WELL#=299-E28-13

VOLATILE ORGANIC COMPOUNDS

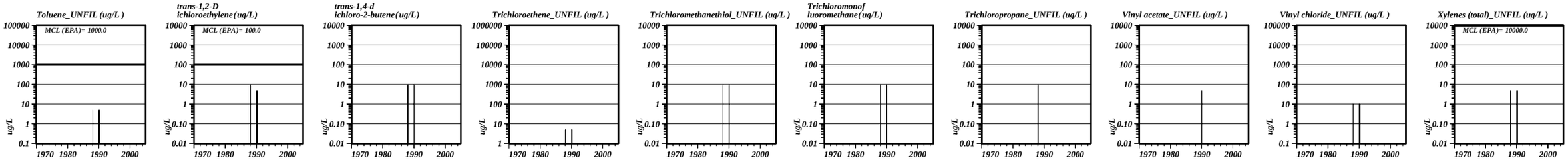

SEMI-VOLATILE ORGANIC COMPOUNDS

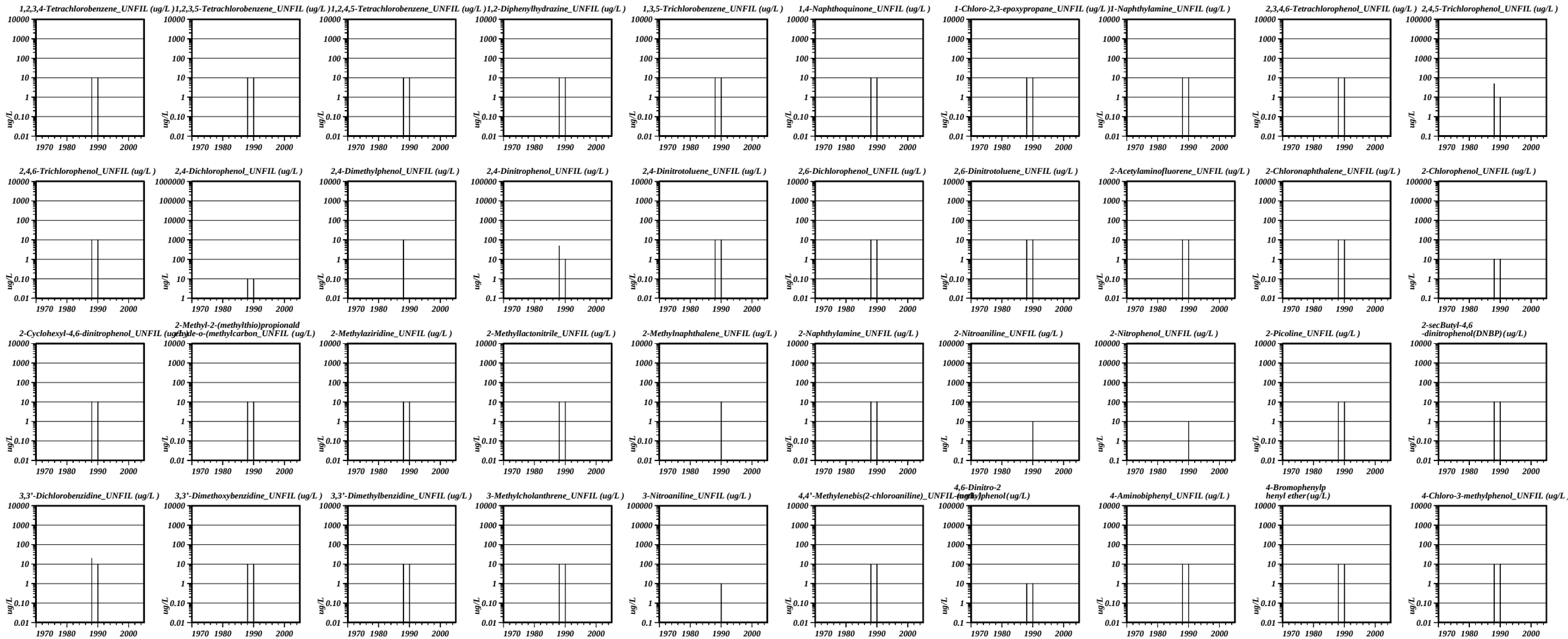

LABORATORY QUALIFIER FLAGS in HEIS are *, >, B, C, D, E, J, L, P, Q, R, W, X, Y, and Z: Review Document. Main Flags are : J=Estimated value:L=Value between IDL and CRQL (estimated):T=Tentatively identified compound:
EPA-IGR=EPA-Implementation Guidance for Radionuclides: WAC=Washington Administrative Code:

EXPLANATION: THICK FILLED BARS=Value Above Detection Limit:THIN BARS=Value Below Detection Limit:HATCHED BARS=Value With Data Qualifier Flag

U.S. DOE Richland Office. Data Processed by Consultants For Environmental System Technologies (CEST Inc.) Copyright 2003. Thu Jul 3 18:07:03 2003 WELL PAGE#=3

DOE HANFORD SITE - GROUNDWATER QUALITY DATA PLOTS wellseries-200-299 WELL#=299-E28-13

SEMI-VOLATILE ORGANIC COMPOUNDS

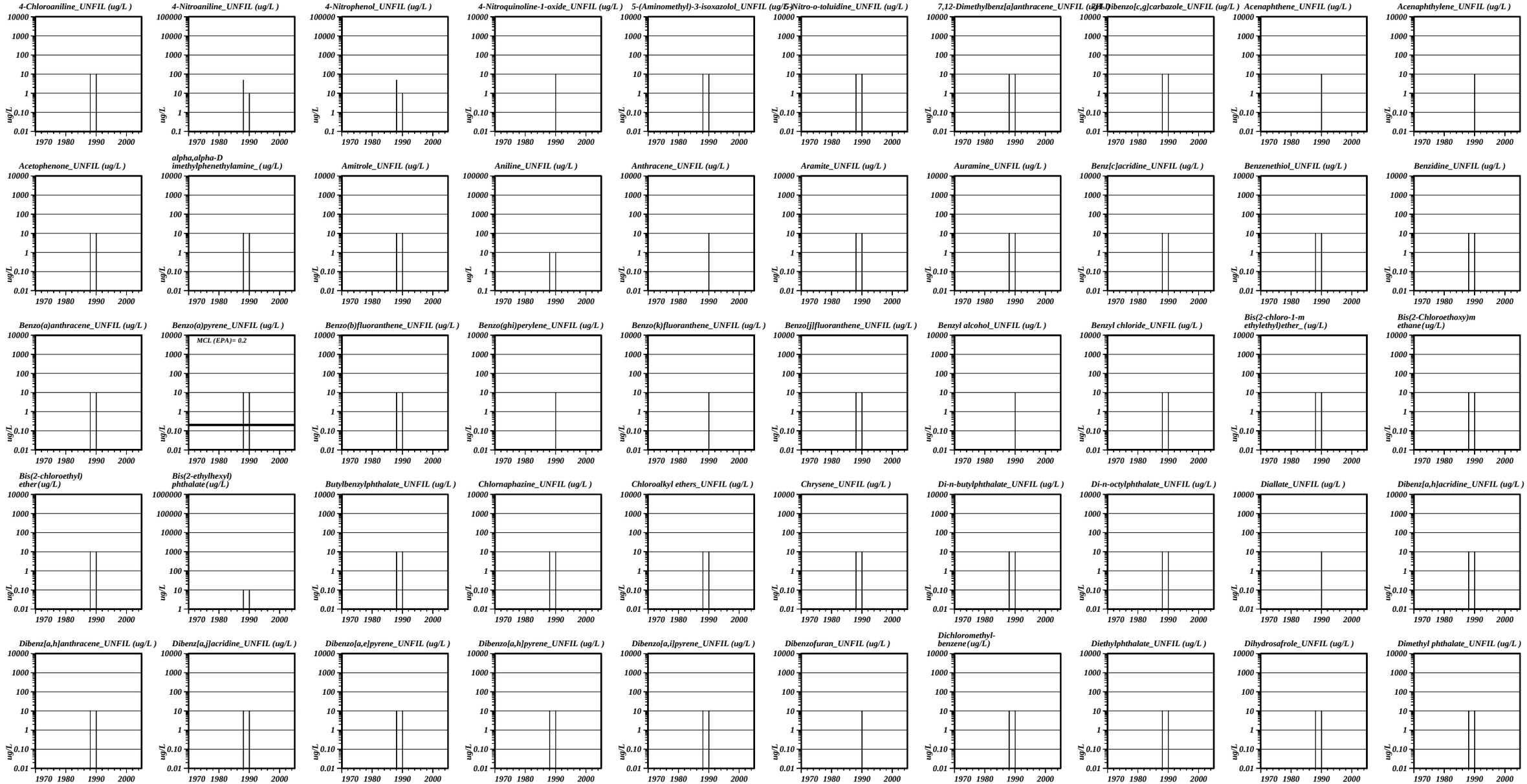

LABORATORY QUALIFIER FLAGS in HEIS are *, >, B, C, D, E, J, L, P, Q, R, W, X, Y, and Z: Review Document. Main Flags are : J=Estimated value:L=Value between IDL and CRQL (estimated):T=Tentatively identified compound:
EPA-IGR=EPA-Implementation Guidance for Radionuclides: WAC=Washington Administrative Code:

EXPLANATION: THICK FILLED BARS=Value Above Detection Limit:THIN BARS=Value Below Detection Limit:HATCHED BARS=Value With Data Qualifier Flag

U.S. DOE Richland Office. Data Processed by Consultants For Environmental System Technologies (CFEST Inc.) Copyright 2003 Thu Jul 3 18:07:05 2003 WELL PAGE#=4

DOE HANFORD SITE - GROUNDWATER QUALITY DATA PLOTS wellseries-200-299 WELL#=299-E28-13

SEMI-VOLATILE ORGANIC COMPOUNDS

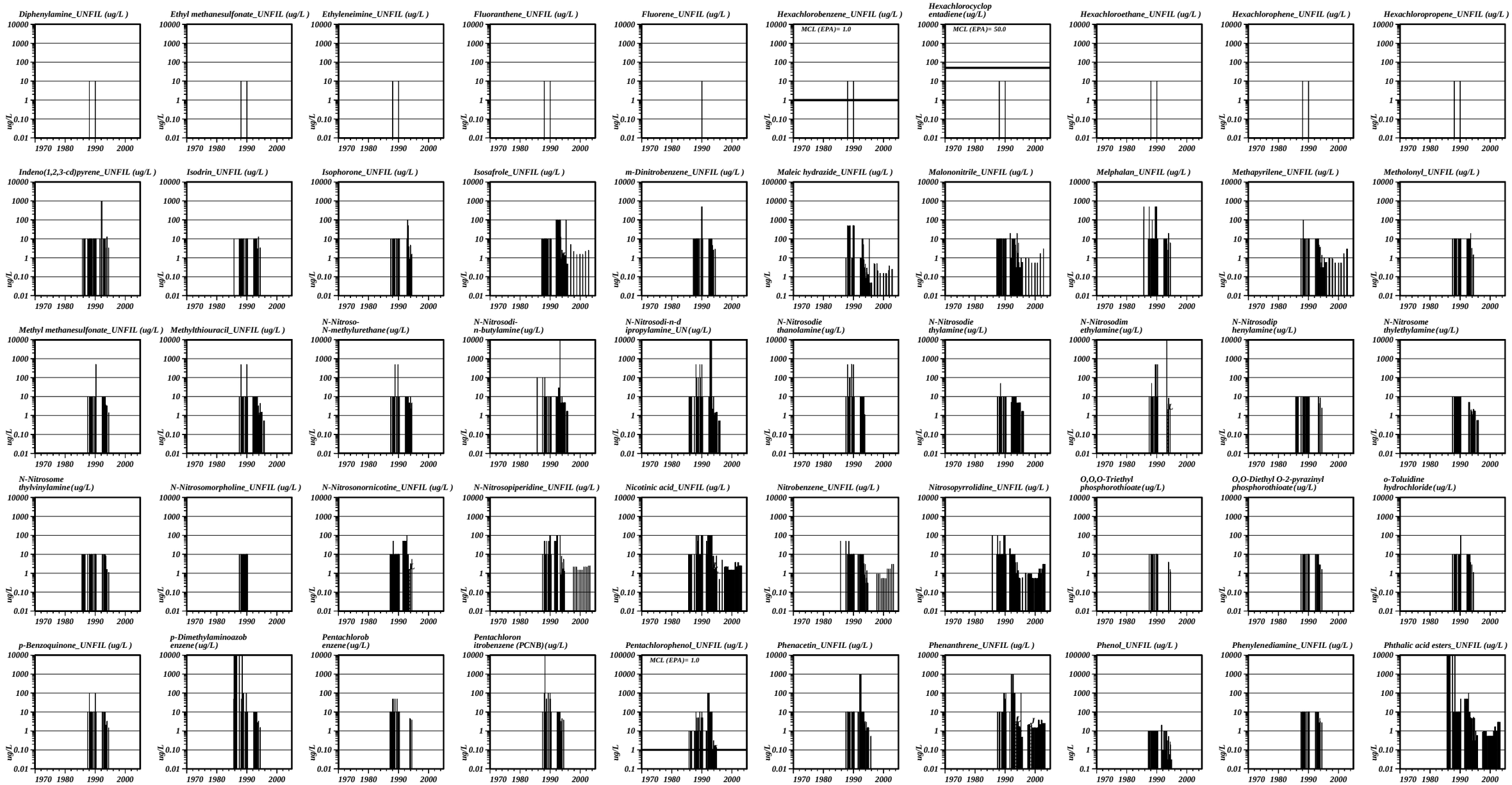

LABORATORY QUALIFIER FLAGS in HEIS are *, >, B, C, D, E, J, L, P, Q, R, W, X, Y, and Z: Review Document. Main Flags are : J=Estimated value:L=Value between IDL and CRQL (estimated):T=Tentatively identified compound:
EPA-IGR=EPA-Implementation Guidance for Radionuclides: WAC=Washington Administrative Code:

EXPLANATION: THICK FILLED BARS=Value Above Detection Limit:THIN BARS=Value Below Detection Limit:HATCHED BARS=Value With Data Qualifier Flag

U.S. DOE Richland Office. Data Processed by Consultants For Environmental System Technologies (CFEST Inc.) Copyright 2003 Thu Jul 3 18:07:06 2003 WELL PAGE#= 5

DOE HANFORD SITE - GROUNDWATER QUALITY DATA PLOTS wellseries-200-299 WELL#=299-E28-13

SEMI-VOLATILE ORGANIC COMPOUNDS

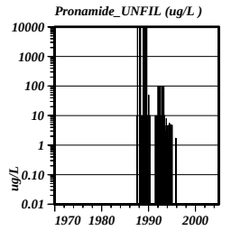

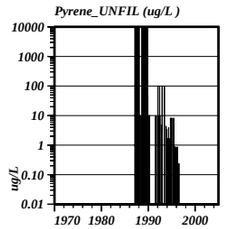

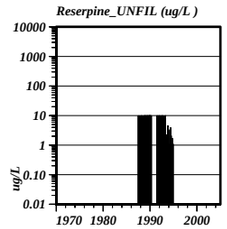

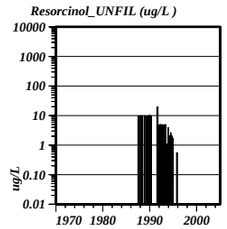

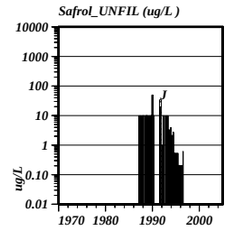

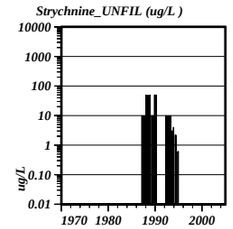

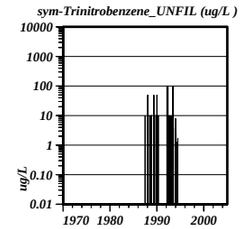

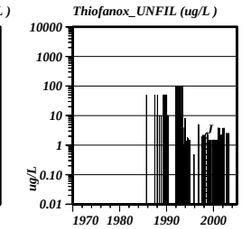

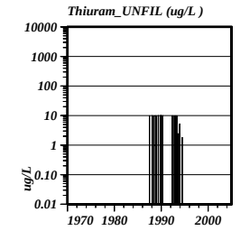

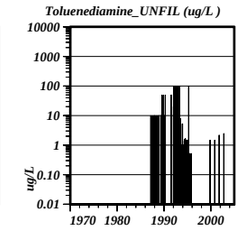

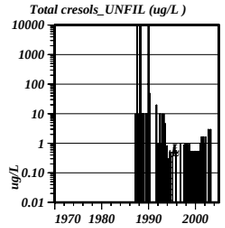

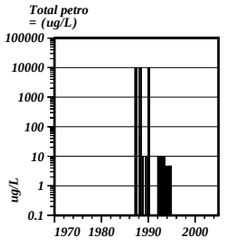

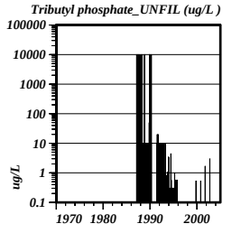

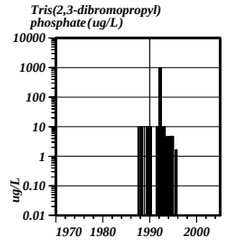

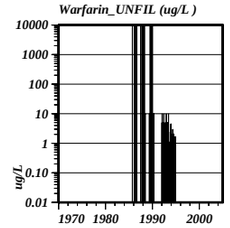

METALS & PHYSICAL PARAMETERS

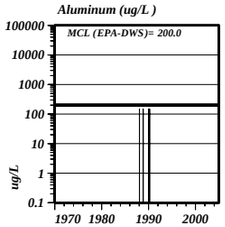

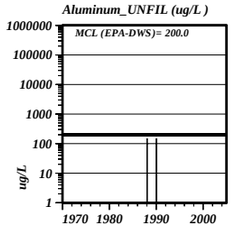

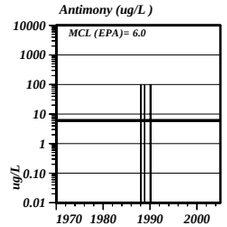

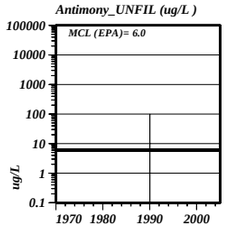

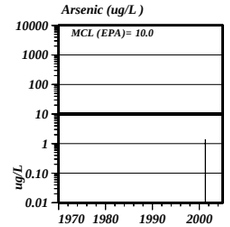

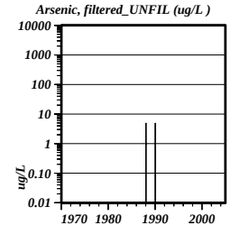

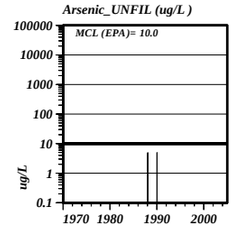

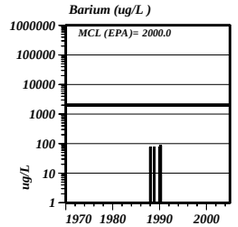

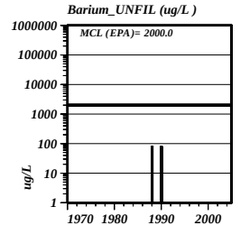

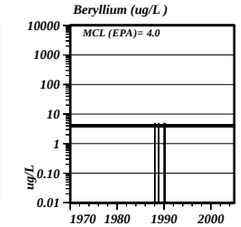

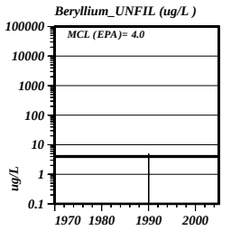

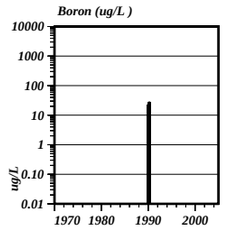

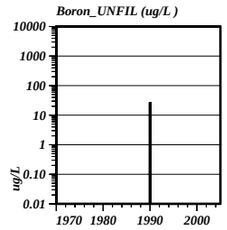

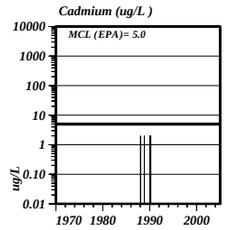

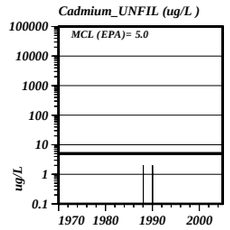

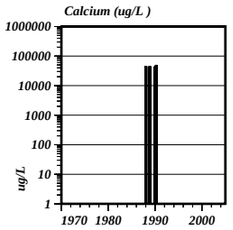

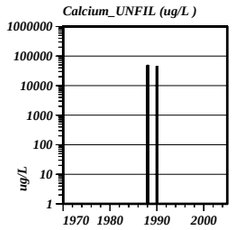

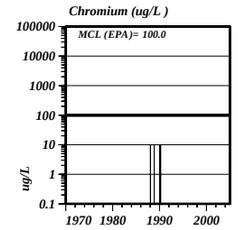

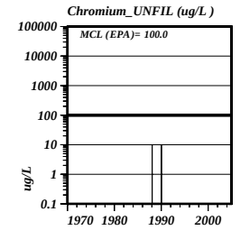

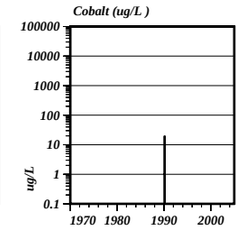

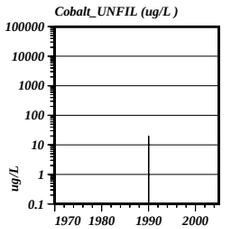

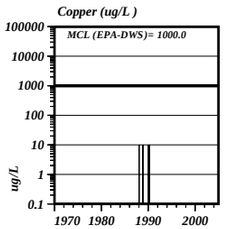

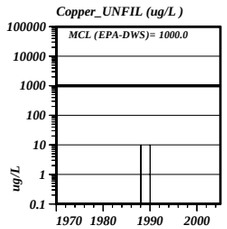

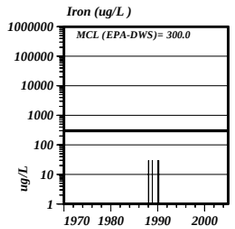

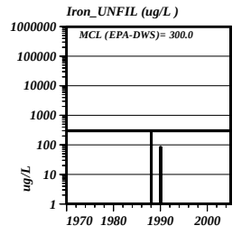

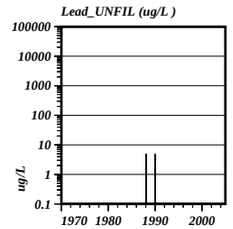

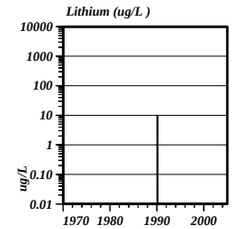

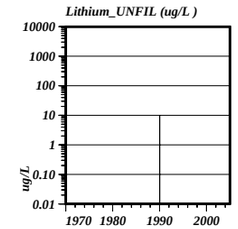

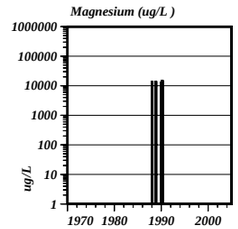

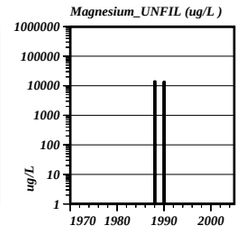

LABORATORY QUALIFIER FLAGS in HEIS are *, >, B, C, D, E, J, L, P, Q, R, W, X, Y, and Z: Review Document. Main Flags are : J=Estimated value:L=Value between IDL and CRQL (estimated):T=Tentatively identified compound:
EPA-IGR=EPA-Implementation Guidance for Radionuclides: WAC=Washington Administrative Code:

EXPLANATION: THICK FILLED BARS=Value Above Detection Limit:THIN BARS=Value Below Detection Limit:HATCHED BARS=Value With Data Qualifier Flag

U.S. DOE Richland Office. Data Processed by Consultants For Environmental System Technologies (CFEST Inc.) Copyright 2003 Thu Jul 3 18:07:22 2003 WELL PAGE#=6

DOE HANFORD SITE - GROUNDWATER QUALITY DATA PLOTS wellseries-200-299 WELL#=299-E28-13

METALS & PHYSICAL PARAMETERS

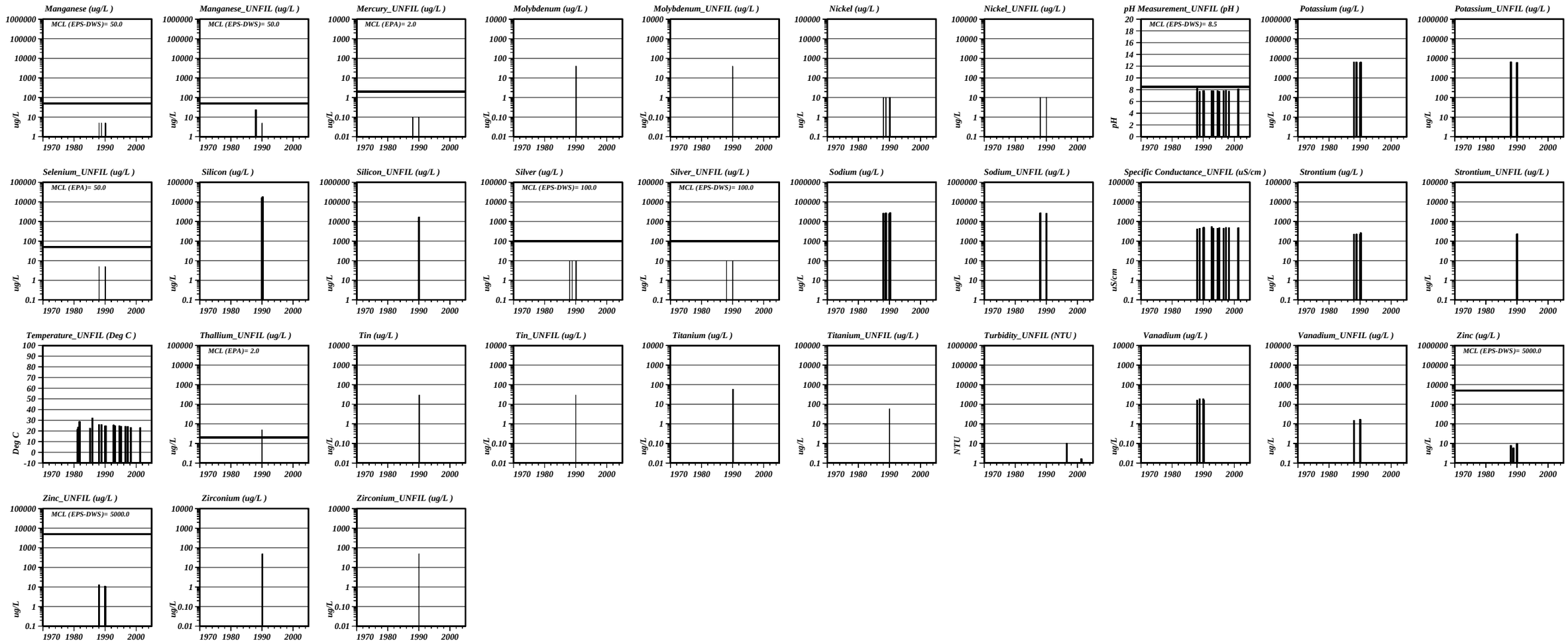

PEST/PCB, HERB, & DIOXINS

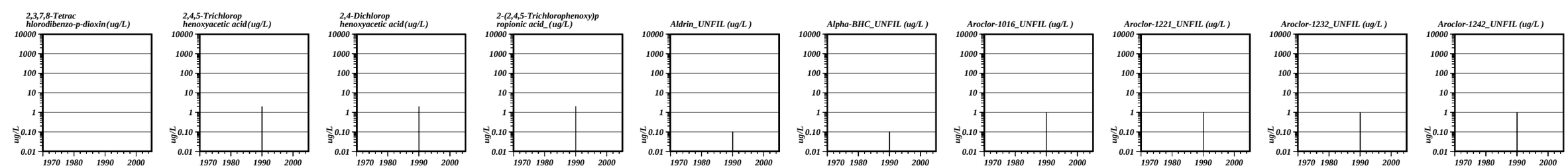

LABORATORY QUALIFIER FLAGS in HEIS are *, >, B, C, D, E, J, L, P, Q, R, W, X, Y, and Z: Review Document. Main Flags are : J=Estimated value:L=Value between IDL and CRQL (estimated):T=Tentatively identified compound:
EPA-IGR=EPA-Implementation Guidance for Radionuclides: WAC=Washington Administrative Code:

EXPLANATION: THICK FILLED BARS=Value Above Detection Limit:THIN BARS=Value Below Detection Limit:HATCHED BARS=Value With Data Qualifier Flag

U.S. DOE Richland Office. Data Processed by Consultants For Environmental System Technologies (CFEST Inc.) Copyright 2003

DOE HANFORD SITE - GROUNDWATER QUALITY DATA PLOTS wellseries-200-299 WELL#=299-E28-13

PEST/PCB, HERB, & DIOXINS

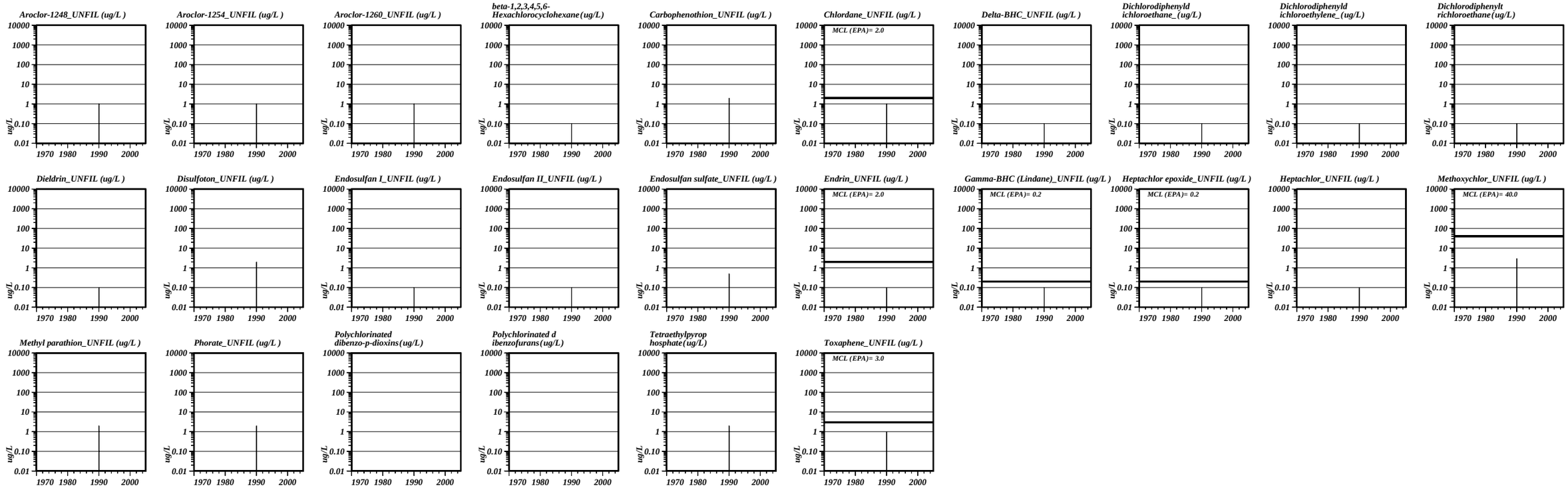

GENCHEM & ORGANICS & GENORGANICS

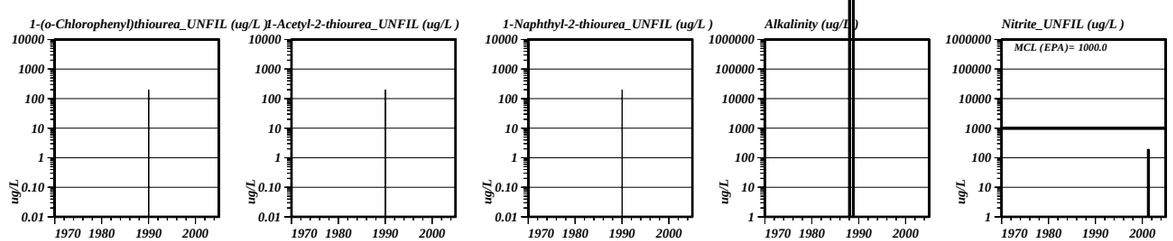

LABORATORY QUALIFIER FLAGS in HEIS are *, >, B, C, D, E, J, L, P, Q, R, W, X, Y, and Z: Review Document. Main Flags are : J=Estimated value:L=Value between IDL and CRQL (estimated):T=Tentatively identified compound:
EPA-IGR=EPA-Implementation Guidance for Radionuclides: WAC=Washington Administrative Code:

EXPLANATION: THICK FILLED BARS=Value Above Detection Limit:THIN BARS=Value Below Detection Limit:HATCHED BARS=Value With Data Qualifier Flag

U.S. DOE Richland Office. Data Processed by Consultants For Environmental System Technologies (CFEST Inc.) Copyright 2003. Thu Jul 3 18:07:28 2003 WELL PAGE#=8