# DOE HANFORD SITE - GROUNDWATER QUALITY DATA PLOTS  wellseries-200-299  WELL#=299-W19-23

## RADIONUCLIDES

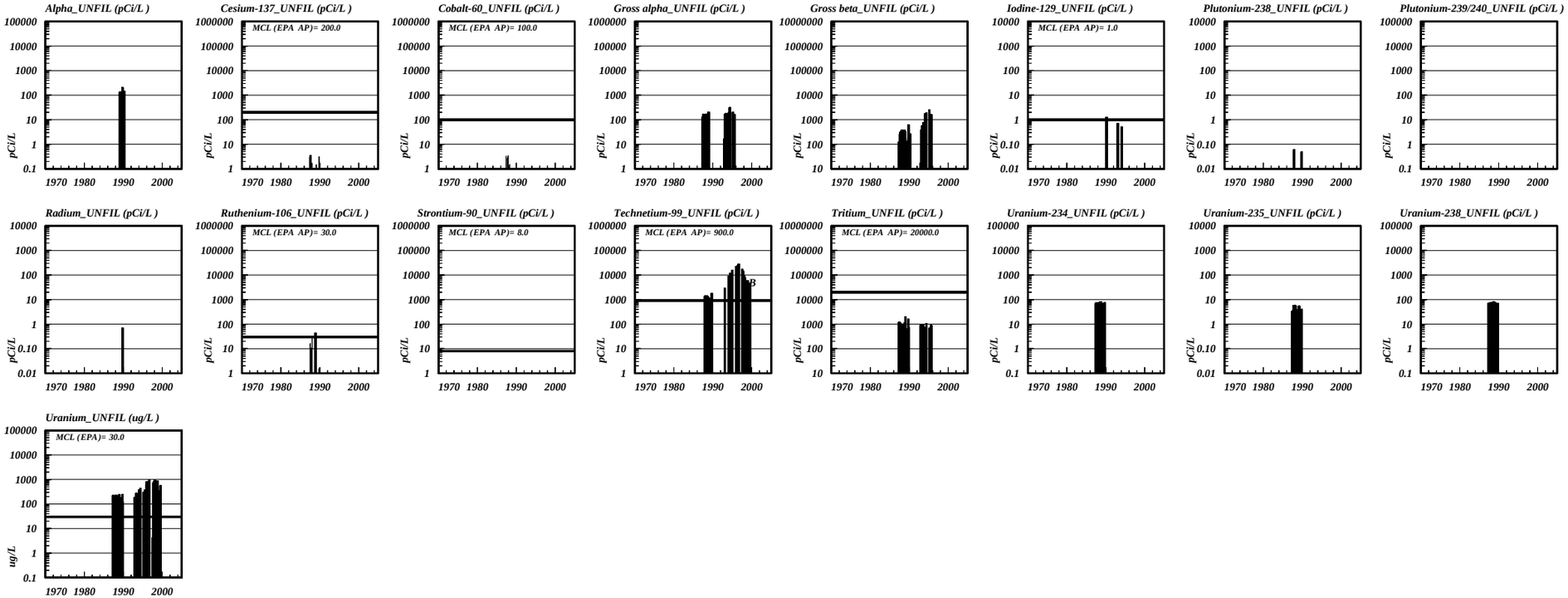


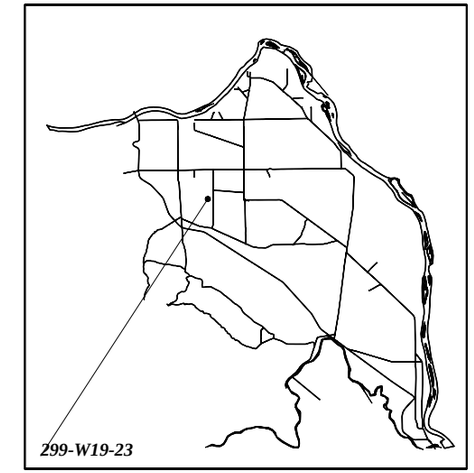


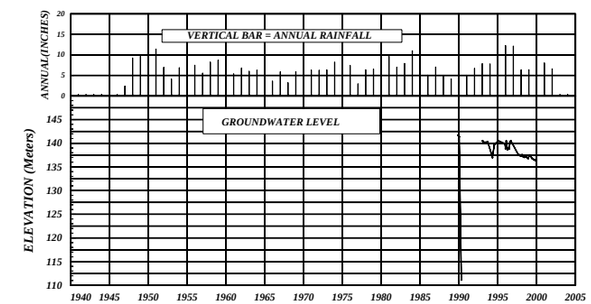


## VOLATILE ORGANIC COMPOUNDS

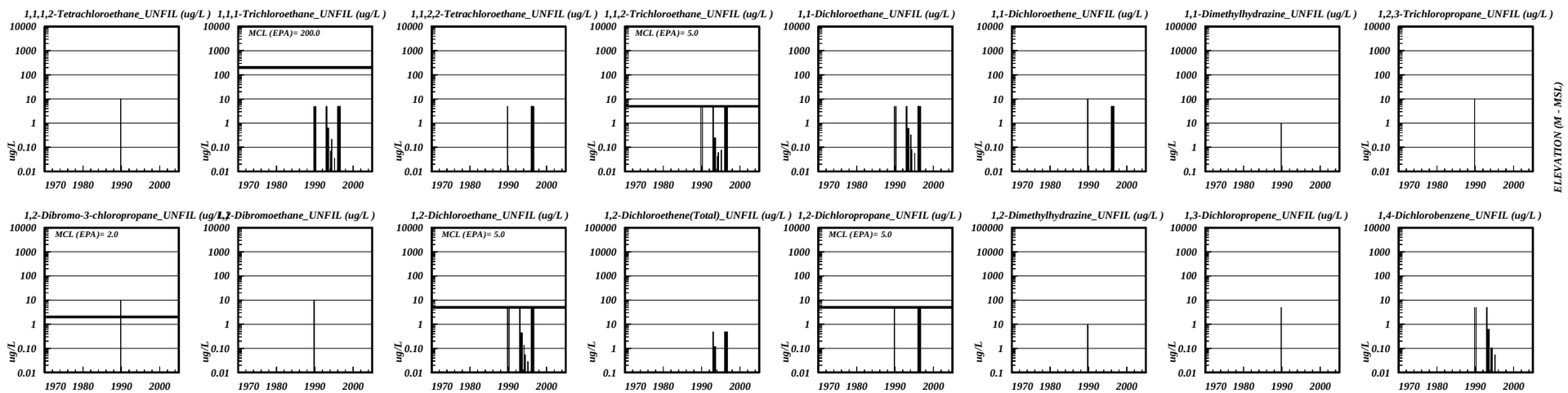


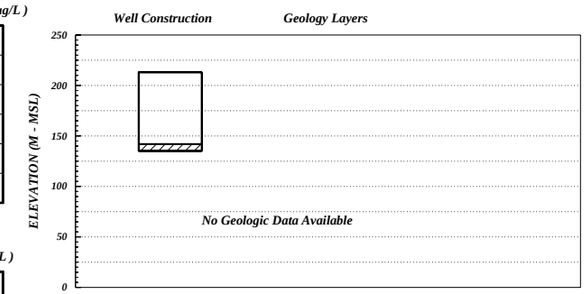


### WELLNAME=299-W19-23  WELLID=A7745

Well Type=STANDARD  Well purpose=GROUNDWATER
Owner=DOE  ContactBHI Well Adm Compliance=NON-COMPLIANT
X_coor= 567771.60  Y-coor= 134893.10  Datum=NAD83(91) Date Survey=  6/9/1994
Elevation= 213.000  Datum=NAVD88 Date Survey=06/09/94
Ref_Point_Desc=TOP OF INNER CA  Ref_Point_side=N  Contractor=USACE(JECA)
Total Number of Screen Intervals=1
Screen#=1 Screen_diam= 5.00 in Top= 71.02 Bottom= 77.72 m  Slot_size= 0.01 in
Screen_material=Stainless Steel

LABORATORY QUALIFIER FLAGS in HEIS are *, >, B, C, D, E, J, L, P, Q, R, W, X, Y, and Z: Review Document. Main Flags are : J=Estimated value:L=Value between IDL and CRQL (estimated):T=Tentatively identified compound:
EPA-IGR=EPA-Implementation Guidance for Radionuclides: WAC=Washington Administrative Code:

EXPLANATION: THICK FILLED BARS=Value Above Detection Limit:THIN BARS=Value Below Detection Limit:HATCHED BARS=Value With Data Qualifier Flag

U.S. DOE Richland Office. Data Processed by Consultants For Environmental System Technologies (CFEST Inc.) Copyright 2003  Thu Jul 3 19:29:35 2003  WELL PAGE#=1

# DOE HANFORD SITE - GROUNDWATER QUALITY DATA PLOTS wellseries-200-299 WELL#=299-W19-23

## VOLATILE ORGANIC COMPOUNDS

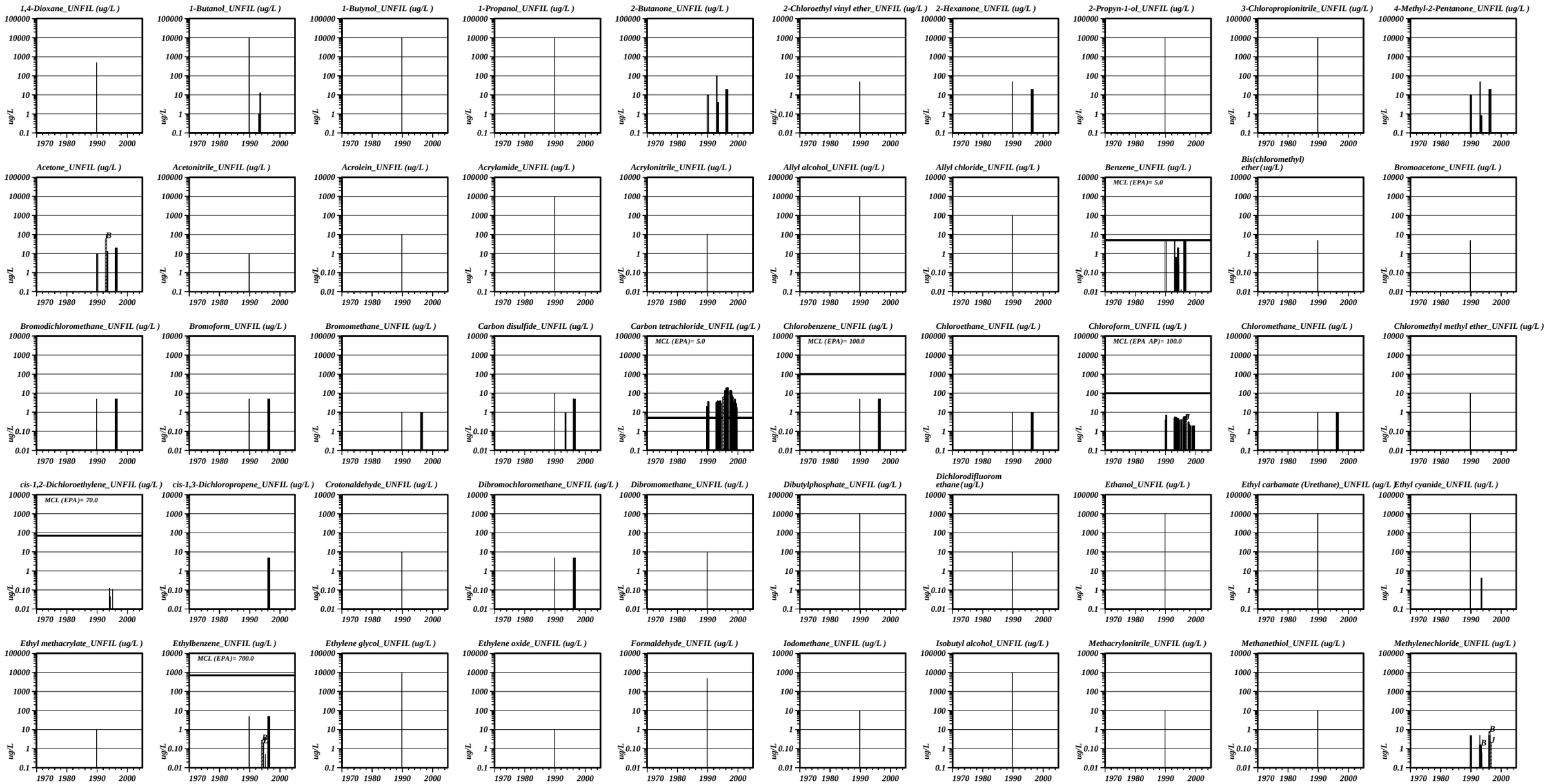


LABORATORY QUALIFIER FLAGS in HEIS are *, >, B, C, D, E, J, L, P, Q, R, W, X, Y, and Z: Review Document. Main Flags are : J=Estimated value:L=Value between IDL and CRQL (estimated):T=Tentatively identified compound:
EPA-IGR=EPA-Implementation Guidance for Radionuclides: WAC=Washington Administrative Code:

EXPLANATION: THICK FILLED BARS=Value Above Detection Limit:THIN BARS=Value Below Detection Limit:HATCHED BARS=Value With Data Qualifier Flag

U.S. DOE Richland Office. Data Processed by Consultants For Environmental System Technologies (CFEST Inc.) Copyright 2003 Thu Jul 3 19:29:37 2003 WELL PAGE#= 2

# DOE HANFORD SITE - GROUNDWATER QUALITY DATA PLOTS wellseries-200-299 WELL#=299-W19-23

## VOLATILE ORGANIC COMPOUNDS

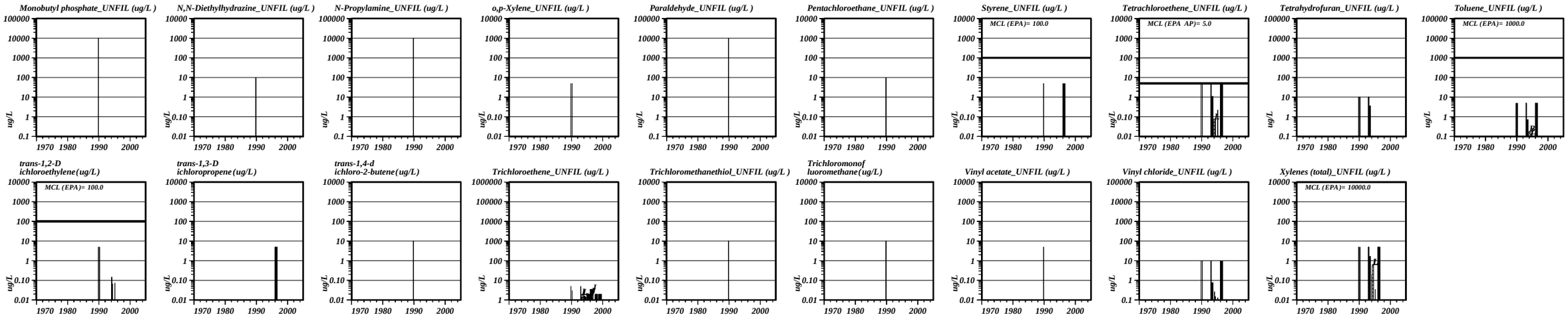


## SEMI-VOLATILE ORGANIC COMPOUNDS

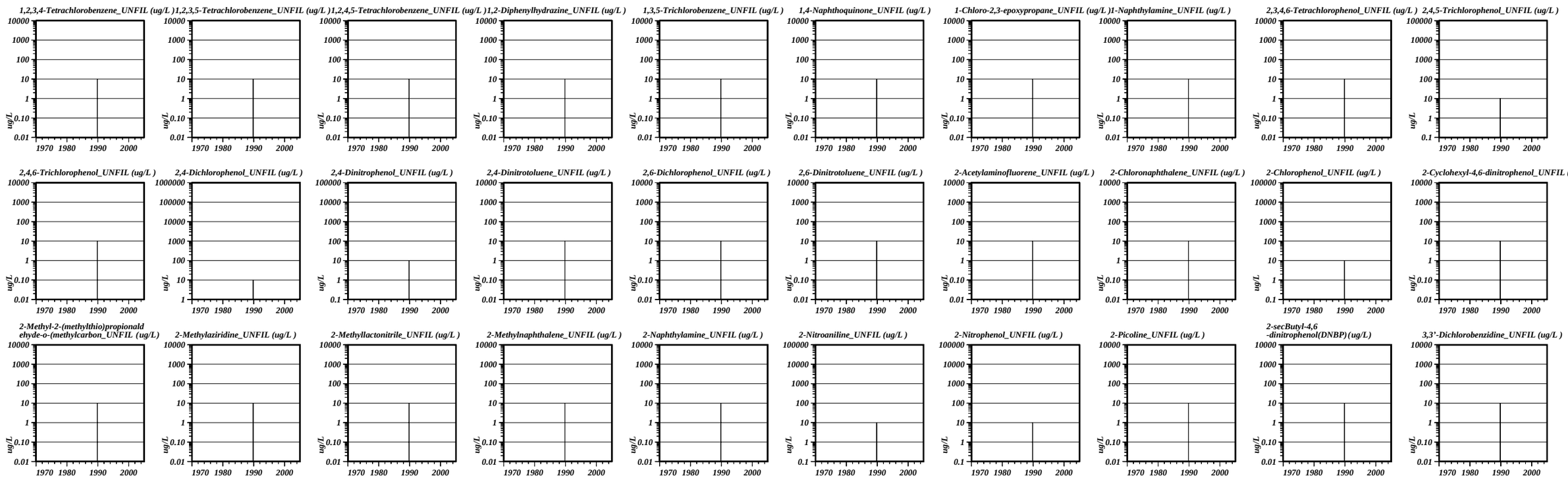


*LABORATORY QUALIFIER FLAGS in HEIS are *, >, B, C, D, E, J, L, P, Q, R, W, X, Y, and Z: Review Document. Main Flags are : J=Estimated value:L=Value between IDL and CRQL (estimated):T=Tentatively identified compound:*
*EPA-IGR=EPA-Implementation Guidance for Radionuclides: WAC=Washington Administrative Code:*

*EXPLANATION: THICK FILLED BARS=Value Above Detection Limit:THIN BARS=Value Below Detection Limit:HATCHED BARS=Value With Data Qualifier Flag*

U.S. DOE Richland Office. Data Processed by Consultants For Environmental System Technologies (CEST Inc.) Copyright 2003 Thu Jul 3 19:29:38 2003 WELL PAGE#=3

# DOE HANFORD SITE - GROUNDWATER QUALITY DATA PLOTS  wellseries-200-299  WELL#=299-W19-23

## SEMI-VOLATILE ORGANIC COMPOUNDS




LABORATORY QUALIFIER FLAGS in HEIS are *, >, B, C, D, E, J, L, P, Q, R, W, X, Y, and Z: Review Document. Main Flags are : J=Estimated value:L=Value between IDL and CRQL (estimated):T=Tentatively identified compound:
EPA-IGR=EPA-Implementation Guidance for Radionuclides: WAC=Washington Administrative Code:

EXPLANATION: THICK FILLED BARS=Value Above Detection Limit:THIN BARS=Value Below Detection Limit:HATCHED BARS=Value With Data Qualifier Flag

U.S. DOE Richland Office. Data Processed by Consultants For Environmental System Technologies (CFEST Inc.) Copyright 2003 

# DOE HANFORD SITE - GROUNDWATER QUALITY DATA PLOTS wellseries-200-299 WELL#=299-W19-23

## SEMI-VOLATILE ORGANIC COMPOUNDS

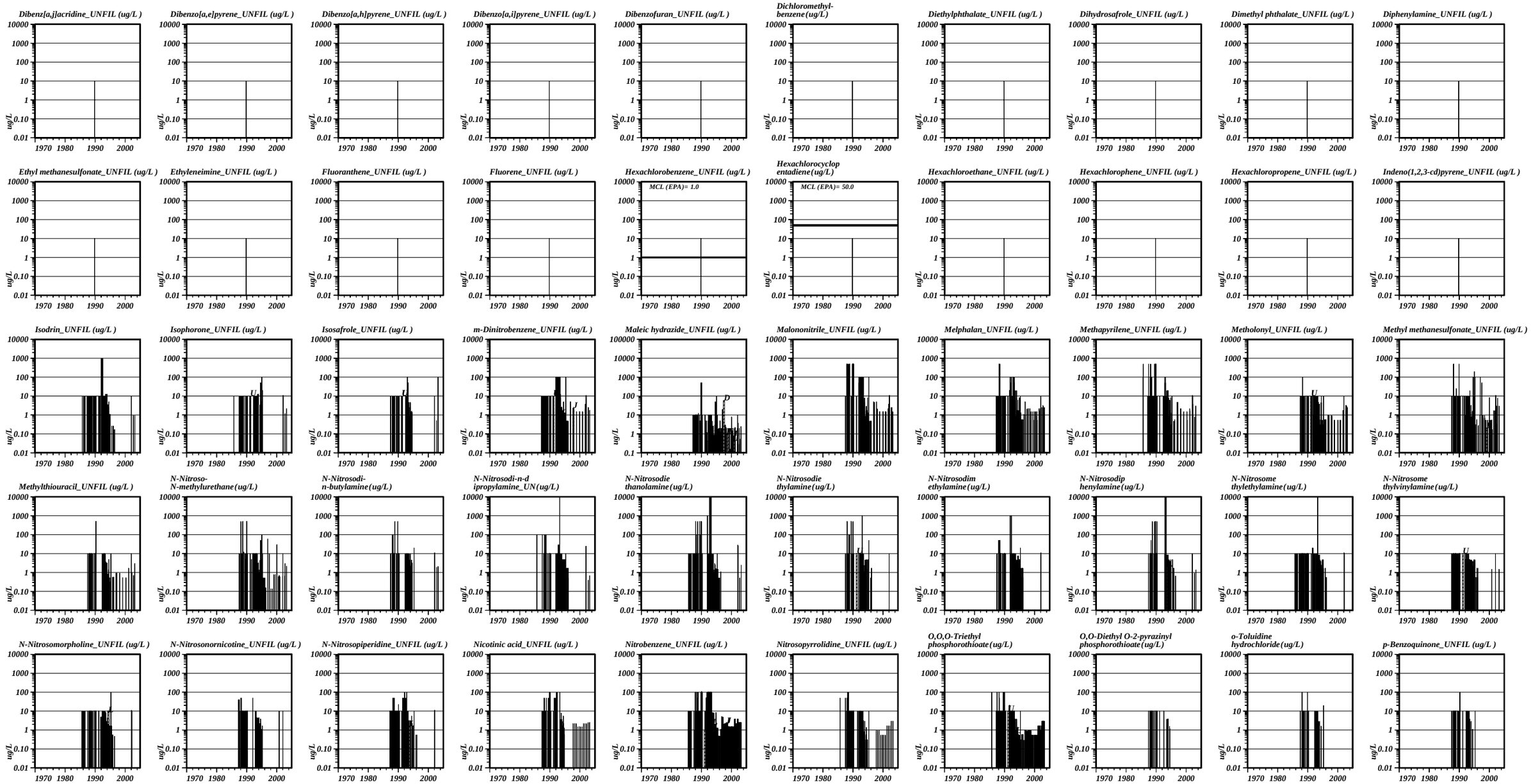


LABORATORY QUALIFIER FLAGS in HEIS are *, >, B, C, D, E, J, L, P, Q, R, W, X, Y, and Z: Review Document. Main Flags are : J=Estimated value:L=Value between IDL and CRQL (estimated):T=Tentatively identified compound:
EPA-IGR=EPA-Implementation Guidance for Radionuclides: WAC=Washington Administrative Code:

EXPLANATION: THICK FILLED BARS=Value Above Detection Limit:THIN BARS=Value Below Detection Limit:HATCHED BARS=Value With Data Qualifier Flag

U.S. DOE Richland Office. Data Processed by Consultants For Environmental System Technologies (CFEST Inc.) Copyright 2003 Thu Jul 3 19:29:41 2003 WELL PAGE#= 5

# DOE HANFORD SITE - GROUNDWATER QUALITY DATA PLOTS  wellseries-200-299  WELL#=299-W19-23

## SEMI-VOLATILE ORGANIC COMPOUNDS

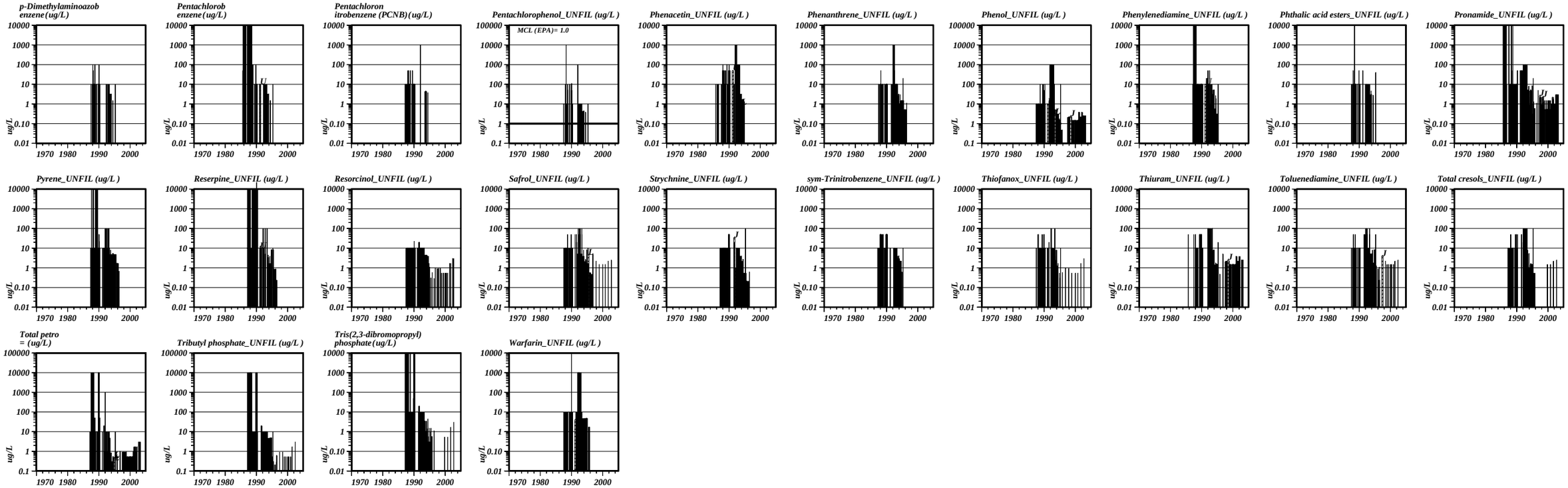


## METALS & PHYSICAL PARAMETERS

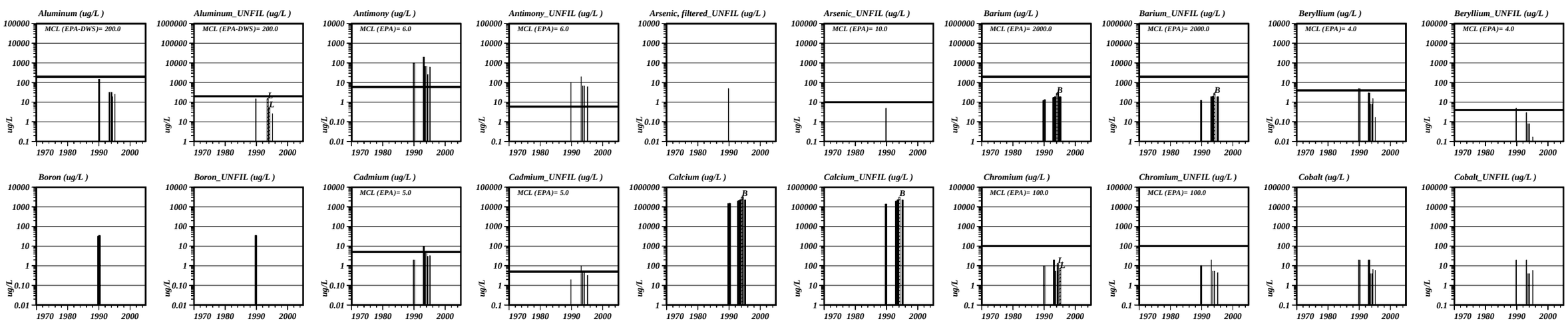


LABORATORY QUALIFIER FLAGS in HEIS are *, >, B, C, D, E, J, L, P, Q, R, W, X, Y, and Z: Review Document. Main Flags are : J=Estimated value:L=Value between IDL and CRQL (estimated):T=Tentatively identified compound:
EPA-IGR=EPA-Implementation Guidance for Radionuclides: WAC=Washington Administrative Code:

EXPLANATION: THICK FILLED BARS=Value Above Detection Limit:THIN BARS=Value Below Detection Limit:HATCHED BARS=Value With Data Qualifier Flag

U.S. DOE Richland Office. Data Processed by Consultants For Environmental System Technologies (CFEST Inc.) Copyright 2003 

# DOE HANFORD SITE - GROUNDWATER QUALITY DATA PLOTS  wellseries-200-299  WELL#=299-W19-23

## METALS & PHYSICAL PARAMETERS

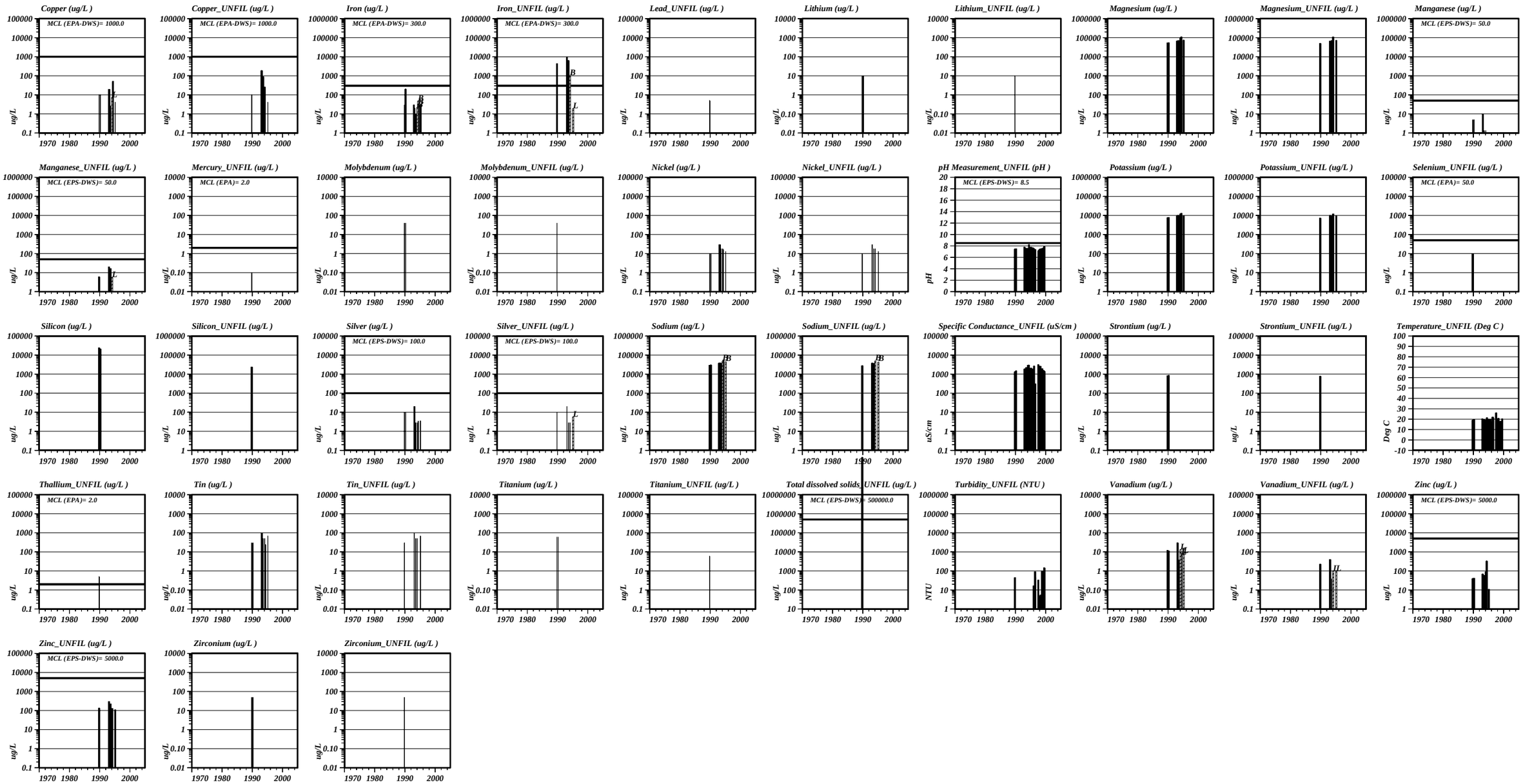


LABORATORY QUALIFIER FLAGS in HEIS are *, >, B, C, D, E, J, L, P, Q, R, W, X, Y, and Z: Review Document. Main Flags are : J=Estimated value:L=Value between IDL and CRQL (estimated):T=Tentatively identified compound:
EPA-IGR=EPA-Implementation Guidance for Radionuclides: WAC=Washington Administrative Code:

EXPLANATION: THICK FILLED BARS=Value Above Detection Limit:THIN BARS=Value Below Detection Limit:HATCHED BARS=Value With Data Qualifier Flag

U.S. DOE Richland Office. Data Processed by Consultants For Environmental System Technologies (CFEST Inc.) Copyright 2003 

# DOE HANFORD SITE - GROUNDWATER QUALITY DATA PLOTS wellseries-200-299 WELL#=299-W19-23

## PEST/PCB, HERB, & DIOXINS

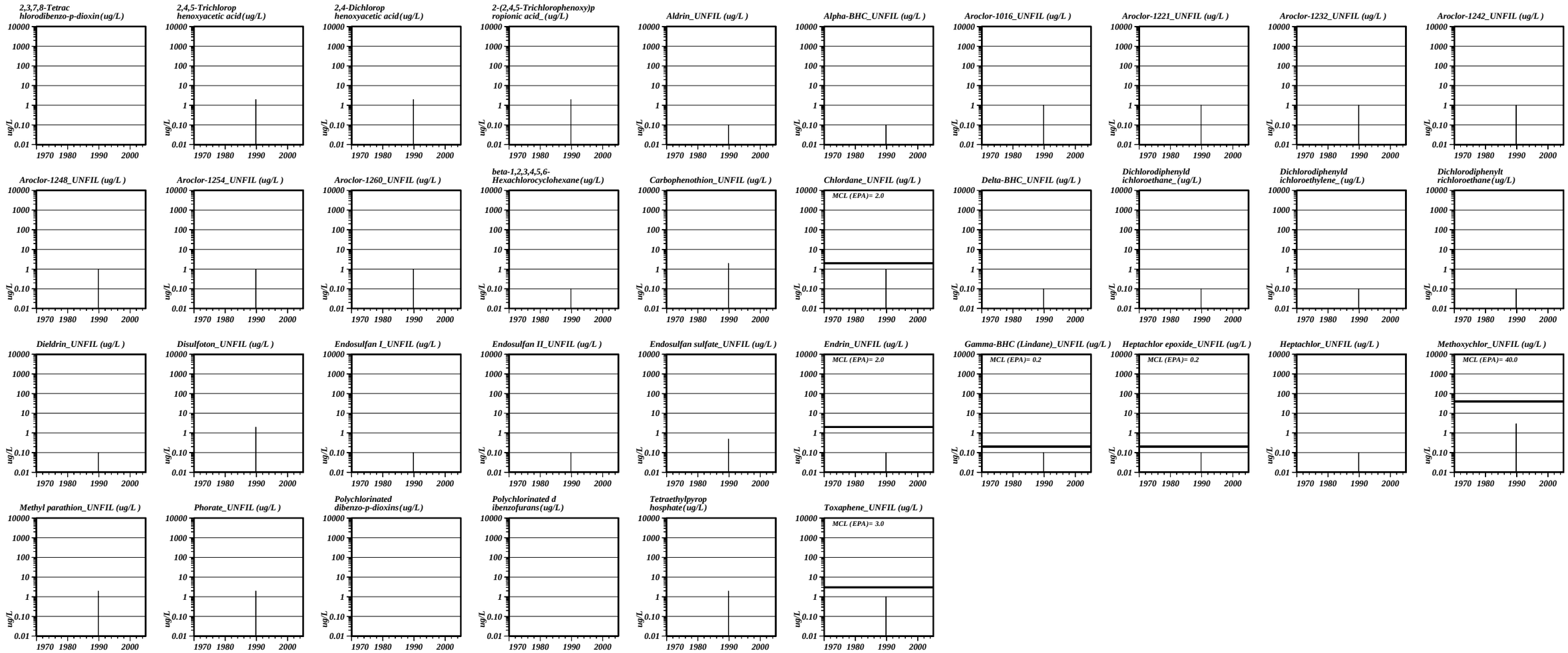


## GENCHEM & ORGANICS & GENORGANICS

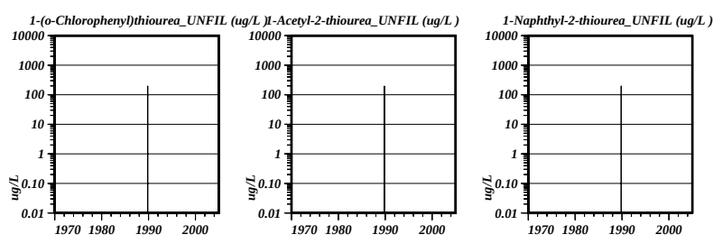


LABORATORY QUALIFIER FLAGS in HEIS are *, >, B, C, D, E, J, L, P, Q, R, W, X, Y, and Z: Review Document. Main Flags are : J=Estimated value:L=Value between IDL and CRQL (estimated):T=Tentatively identified compound:
EPA-IGR=EPA-Implementation Guidance for Radionuclides: WAC=Washington Administrative Code:

EXPLANATION: THICK FILLED BARS=Value Above Detection Limit:THIN BARS=Value Below Detection Limit:HATCHED BARS=Value With Data Qualifier Flag

U.S. DOE Richland Office. Data Processed by Consultants For Environmental System Technologies (CFEST Inc.) Copyright 2003 Thu Jul 3 19:31:09 2003 WELL PAGE#=8