DOE HANFORD SITE - GROUNDWATER QUALITY DATA PLOTS wellseries-200-299 WELL#=299-W22-31

RADIONUCLIDES

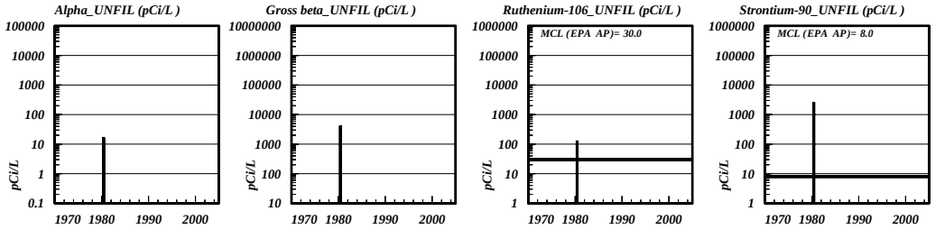

VOLATILE ORGANIC COMPOUNDS NO DATA AVAILABLE

SEMI-VOLATILE ORGANIC COMPOUNDS NO DATA AVAILABLE

METALS & PHYSICAL PARAMETERS NO DATA AVAILABLE

PEST/PCB, HERB, & DIOXINS NO DATA AVAILABLE

GENCHEM & ORGANICS & GENORGANICS NO DATA AVAILABLE

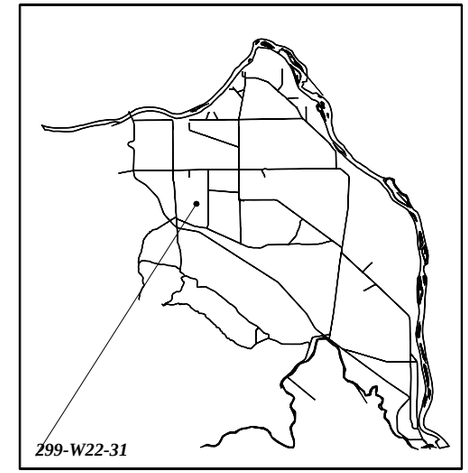

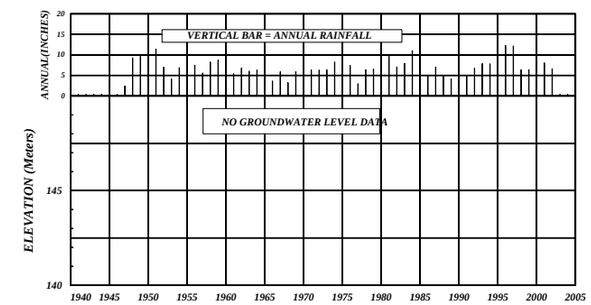

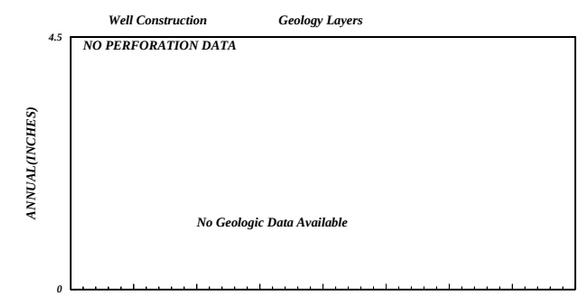

WELLNAME=299-W22-31 WELLID=A7850

Well Type=STANDARD Well purpose=GROUNDWATER
Owner=DOE ContactBHI Well Adm Compliance=NON-COMPLIANT
X_coor= 566979.50 Y-coor= 134265.30 Datum=NAD83(91) Date Survey= 4/5/1995
Elevation= 204.006 Datum=NAVD88 Date Survey=04/05/95
Ref_Point_Desc=TOP OF CASING Ref_Point_side=N Contractor=USACE(JECA)

LABORATORY QUALIFIER FLAGS in HEIS are *, >, B, C, D, E, J, L, P, Q, R, W, X, Y, and Z: Review Document. Main Flags are : J=Estimated value:L=Value between IDL and CRQL (estimated):T=Tentatively identified compound:
EPA-IGR=EPA-Implementation Guidance for Radionuclides: WAC=Washington Administrative Code:

EXPLANATION: THICK FILLED BARS=Value Above Detection Limit:THIN BARS=Value Below Detection Limit:HATCHED BARS=Value With Data Qualifier Flag