DOE HANFORD SITE - GROUNDWATER QUALITY DATA PLOTS wellseries-0-99 WELL#=39-M

RADIONUCLIDES

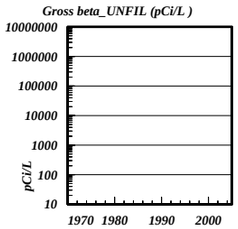

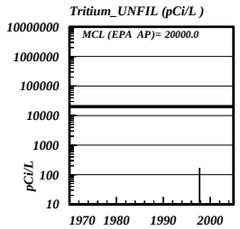

VOLATILE ORGANIC COMPOUNDS NO DATA AVAILABLE

SEMI-VOLATILE ORGANIC COMPOUNDS NO DATA AVAILABLE

METALS & PHYSICAL PARAMETERS

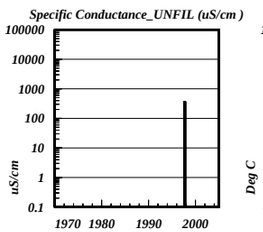

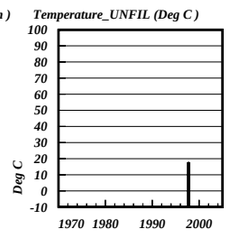

PEST/PCB, HERB, & DIOXINS NO DATA AVAILABLE

GENCHEM & ORGANICS & GENORGANICS NO DATA AVAILABLE

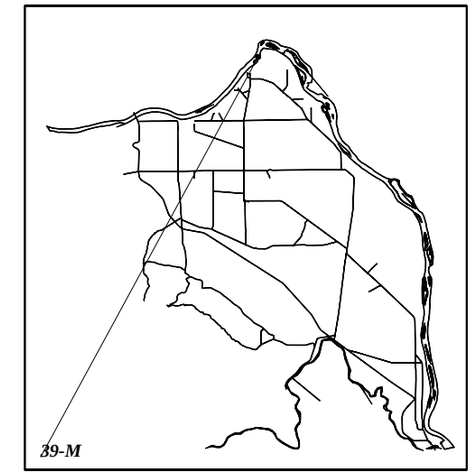

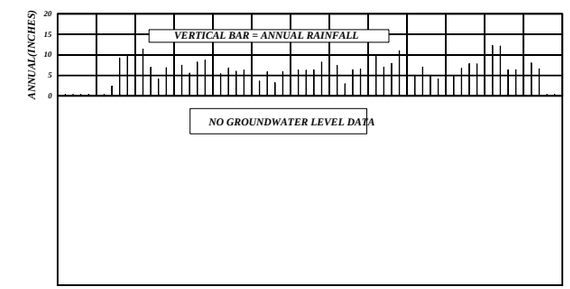

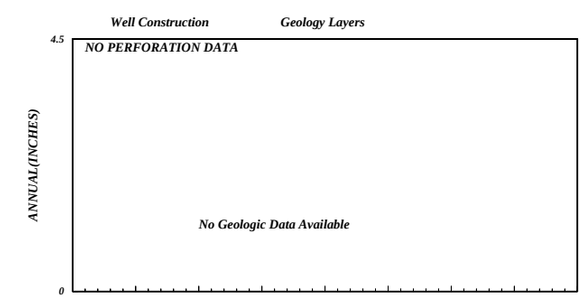

WELLNAME=39-M WELLID=B8266

Well Type=STANDARD Well purpose=AQUIFER TUBE
Owner=DOE ContactPeterson, Rober Compliance=VARIANCE
X_coor= 574035.00 Y-coor= 153393.00 Datum=NAD83(91) Date Survey= 1/1/1901
Well_Comment= Port Identifier 39-M; BHI-01153

LABORATORY QUALIFIER FLAGS in HEIS are *, >, B, C, D, E, J, L, P, Q, R, W, X, Y, and Z: Review Document. Main Flags are : J=Estimated value:L=Value between IDL and CRQL (estimated):T=Tentatively identified compound:
EPA-IGR=EPA-Implementation Guidance for Radionuclides: WAC=Washington Administrative Code:

EXPLANATION: THICK FILLED BARS=Value Above Detection Limit:THIN BARS=Value Below Detection Limit:HATCHED BARS=Value With Data Qualifier Flag

U.S. DOE Richland Office. Data Processed by Consultants For Environmental System Technologies (CEEST Inc.) Copyright 2004. Tue Jul 13 09:40:03 2004 WELL PAGE#=1