DOE HANFORD SITE - GROUNDWATER QUALITY DATA PLOTS wellseries-0-99 WELL#=55-M

RADIONUCLIDES NO DATA AVAILABLE

VOLATILE ORGANIC COMPOUNDS NO DATA AVAILABLE

SEMI-VOLATILE ORGANIC COMPOUNDS NO DATA AVAILABLE

METALS & PHYSICAL PARAMETERS

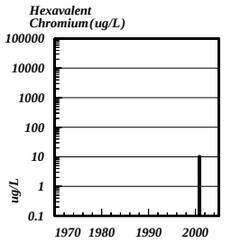



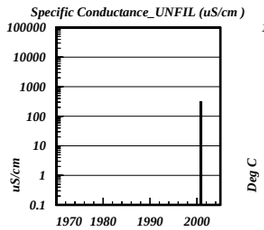

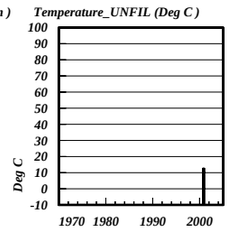

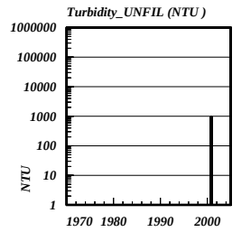

PEST/PCB, HERB, & DIOXINS NO DATA AVAILABLE

GENCHEM & ORGANICS & GENORGANICS

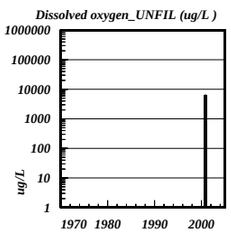

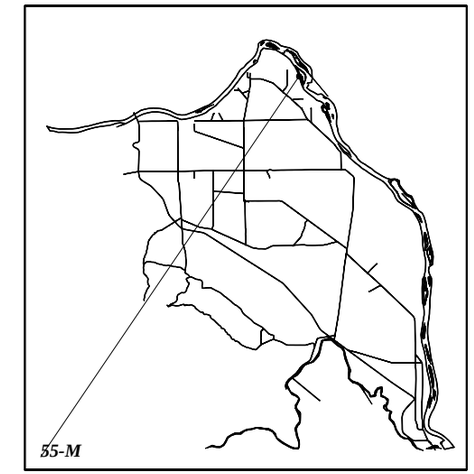

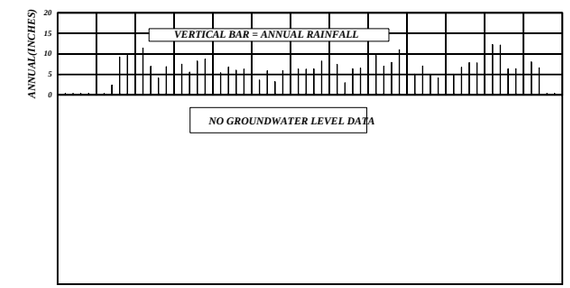

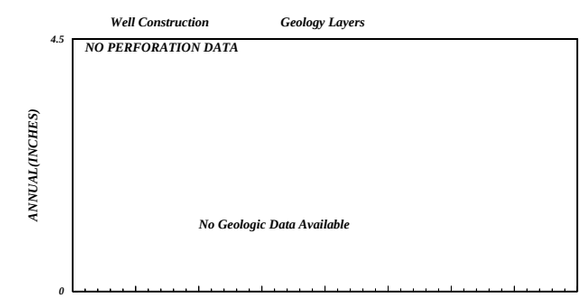

WELLNAME=55-M WELLID=B8314

Well Type=STANDARD Well purpose=AQUIFER TUBE
Owner=DOE ContactPeterson, Rober Compliance=VARIANCE
X_coor= 579134.60 Y-coor= 150891.10 Datum=NAD83(91) Date Survey=11/25/1997
Well_Comment= Port Identifier 55-M; BHI-01153

LABORATORY QUALIFIER FLAGS in HEIS are *, >, B, C, D, E, J, L, P, Q, R, W, X, Y, and Z: Review Document. Main Flags are : J=Estimated value:L=Value between IDL and CRQL (estimated):T=Tentatively identified compound:
EPA-IGR=EPA-Implementation Guidance for Radionuclides: WAC=Washington Administrative Code:

EXPLANATION: THICK FILLED BARS=Value Above Detection Limit:THIN BARS=Value Below Detection Limit:HATCHED BARS=Value With Data Qualifier Flag

U.S. DOE Richland Office. Data Processed by Consultants For Environmental System Technologies (CEEST Inc.) Copyright 2004. Tue Jul 13 09:41:34 2004 WELL PAGE#=1