# DOE HANFORD SITE - GROUNDWATER QUALITY DATA PLOTS  wellseries-600-699  WELL#=699-15-15C

RADIONUCLIDES NO DATA AVAILABLE

VOLATILE ORGANIC COMPOUNDS NO DATA AVAILABLE

SEMI-VOLATILE ORGANIC COMPOUNDS NO DATA AVAILABLE

METALS & PHYSICAL PARAMETERS NO DATA AVAILABLE

PEST/PCB, HERB, & DIOXINS NO DATA AVAILABLE

GENCHEM & ORGANICS & GENORGANICS

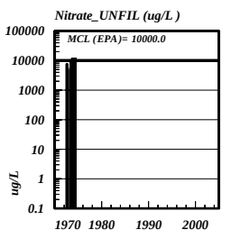


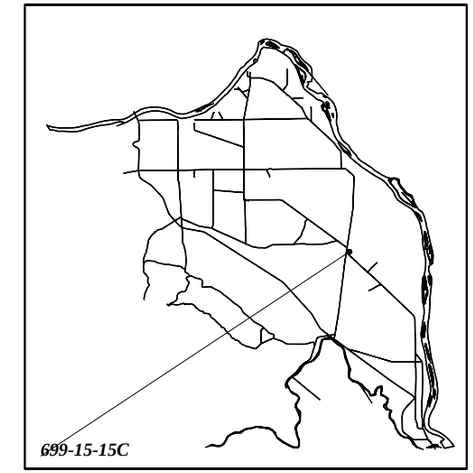


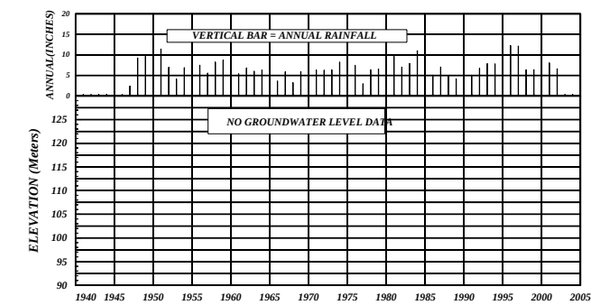


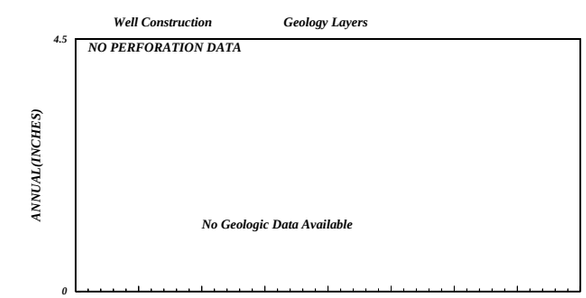


**WELLNAME=699-15-15C  WELLID=A8319**

Well Type=STANDARD  Well purpose=SHOT HOLE
Owner=DOE ContactBHI Well Adm Compliance=NON-COMPLIANT
X_coor= 585399.20  Y-coor= 128069.80  Datum=NAD83(91) Date Survey= 6/30/1963
Elevation= 175.002  Datum=NGVD29 Date Survey=06/30/63
Ref_Point_Desc=UNKNOWN  Ref_Point_side=NONE  Contractor=HISTORICAL

LABORATORY QUALIFIER FLAGS in HEIS are *, >, B, C, D, E, J, L, P, Q, R, W, X, Y, and Z: Review Document. Main Flags are : J=Estimated value:L=Value between IDL and CRQL (estimated):T=Tentatively identified compound:
EPA-IGR=EPA-Implementation Guidance for Radionuclides: WAC=Washington Administrative Code:

EXPLANATION: THICK FILLED BARS=Value Above Detection Limit:THIN BARS=Value Below Detection Limit:HATCHED BARS=Value With Data Qualifier Flag