DOE HANFORD SITE - GROUNDWATER QUALITY DATA PLOTS wellseries-600-699 WELL#=699-28-40

RADIONUCLIDES

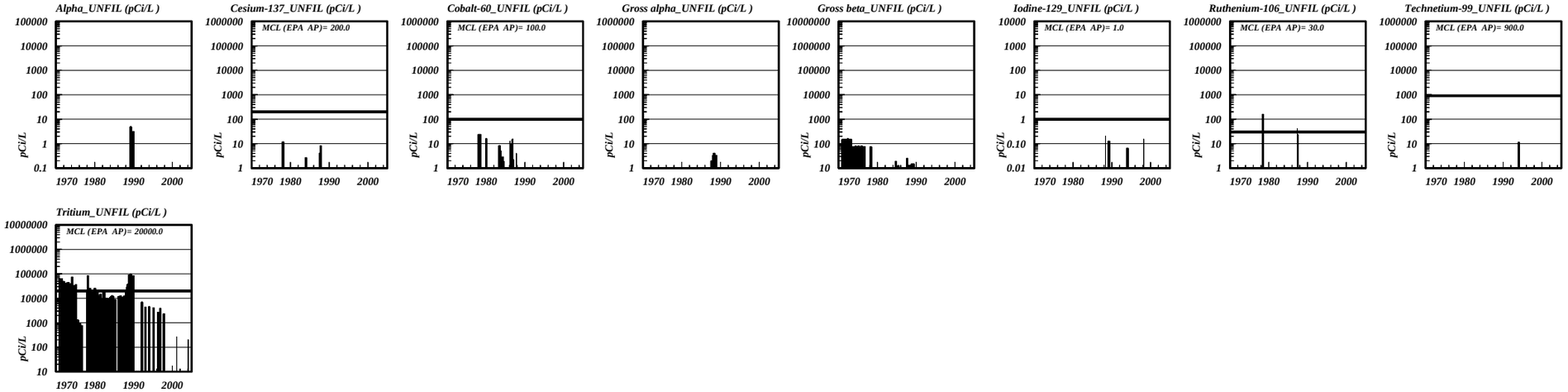

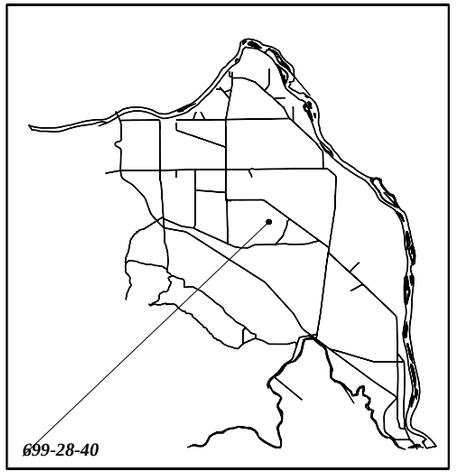

VOLATILE ORGANIC COMPOUNDS

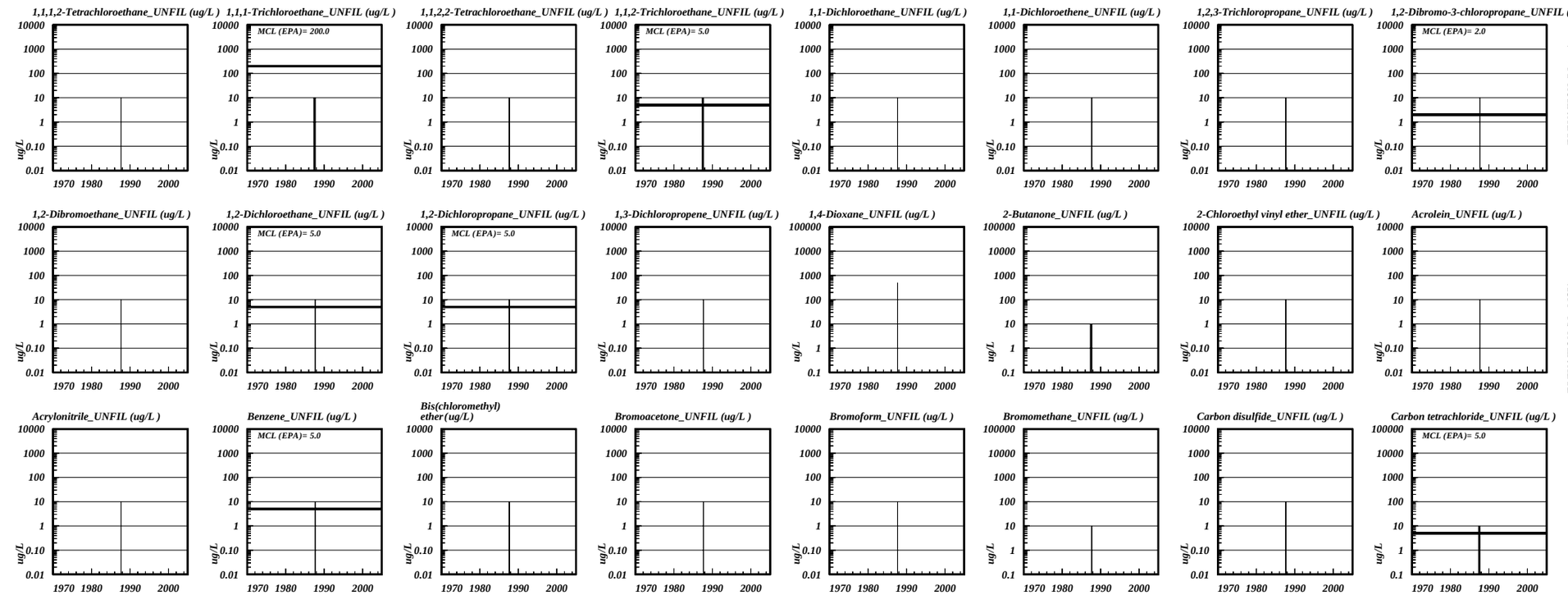

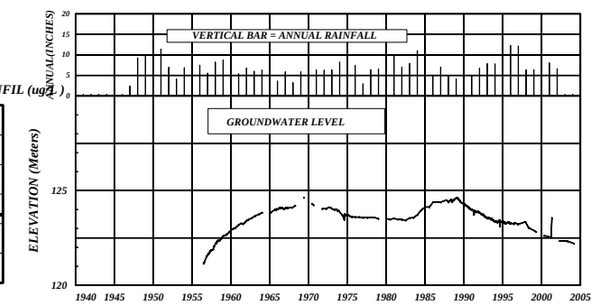

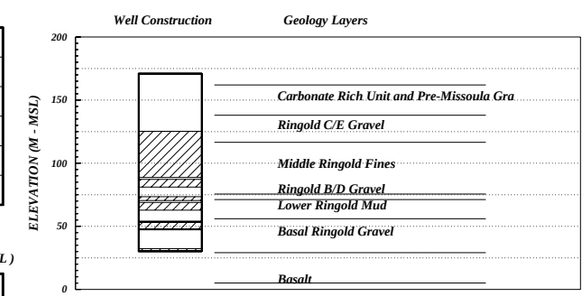

WELLNAME=699-28-40 WELLID=A5110

Well Type=HOST Well purpose=GROUNDWATER
Owner=DOE ContactBHI Well Adm Compliance=NON-COMPLIANT
Well Construction Date=9/14/1994
X_coor= 577621.70 Y-coor= 131929.80 Datum=NAD83(91) Date Survey= 4/20/1994
Elevation= 171.005 Datum=NAVD88 Date Survey=04/20/94
Ref_Point_Desc=TOP OF CASING Ref_Point_side=N Contractor=USACE(JECA)
Total Number of perforation Intervals=6
NPERF#=1 Perf_top= 117.35 Bot= 123.44 mCas_size= 8.00in Perf_cuts= 0.00 in
NPERF#=2 Perf_top= 102.11 Bot= 108.20 mCas_size= 8.00in Perf_cuts= 0.00 in
NPERF#=3 Perf_top= 45.72 Bot= 82.30 mCas_size= 8.00in Perf_cuts= 0.00 in
NPERF#=4 Perf_top= 97.54 Bot= 100.58 mCas_size= 8.00in Perf_cuts= 0.00 in
NPERF#=5 Perf_top= 83.82 Bot= 89.92 mCas_size= 8.00in Perf_cuts= 0.00 in
NPERF#=6 Perf_top= 138.68 Bot= 140.82 mCas_size= 8.00in Perf_cuts= 0.00 in
Total Number of Seals=9
Seal#=1 Depth_top= 69.80 Bottom= 97.54 m Material=Internal Sand Pack
More Information is at http://www.envirodataaccess.com/wellfiles/699-28-40.htm

LABORATORY QUALIFIER FLAGS in HEIS are *, >, B, C, D, E, J, L, P, Q, R, W, X, Y, and Z: Review Document. Main Flags are : J=Estimated value:L=Value between IDL and CRQL (estimated):T=Tentatively identified compound:
EPA-IGR=EPA-Implementation Guidance for Radionuclides: WAC=Washington Administrative Code:

EXPLANATION: THICK FILLED BARS=Value Above Detection Limit:THIN BARS=Value Below Detection Limit:HATCHED BARS=Value With Data Qualifier Flag

DOE HANFORD SITE - GROUNDWATER QUALITY DATA PLOTS wellseries-600-699 WELL#=699-28-40

VOLATILE ORGANIC COMPOUNDS

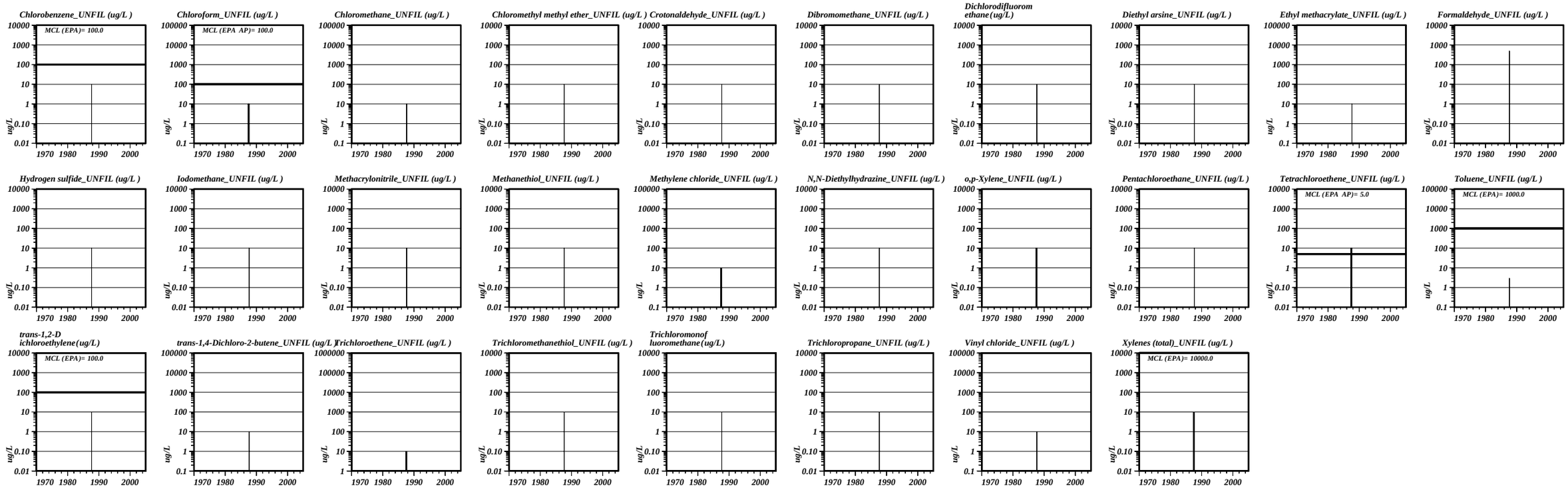

SEMI-VOLATILE ORGANIC COMPOUNDS

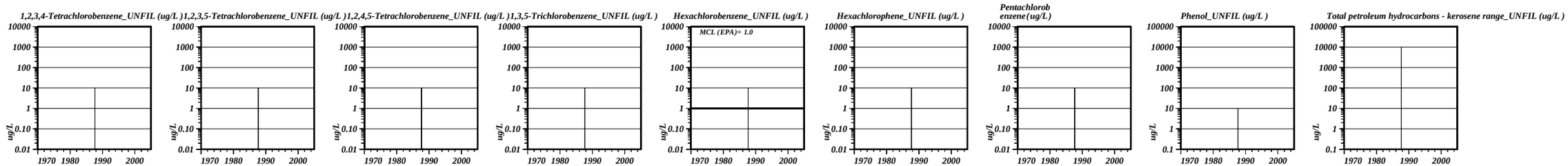

METALS & PHYSICAL PARAMETERS

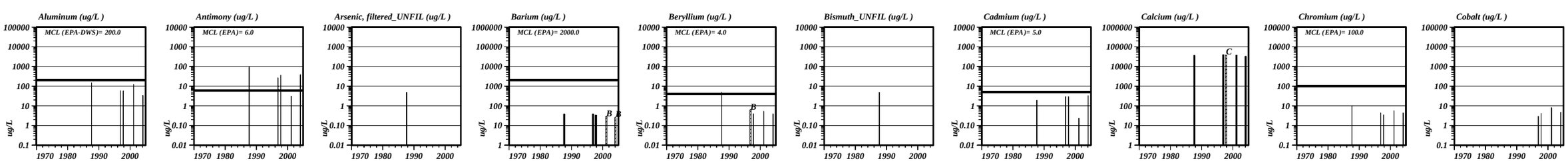

LABORATORY QUALIFIER FLAGS in HEIS are *, >, B, C, D, E, J, L, P, Q, R, W, X, Y, and Z: Review Document. Main Flags are : J=Estimated value:L=Value between IDL and CRQL (estimated):T=Tentatively identified compound:
EPA-IGR=EPA-Implementation Guidance for Radionuclides: WAC=Washington Administrative Code:

EXPLANATION: THICK FILLED BARS=Value Above Detection Limit:THIN BARS=Value Below Detection Limit:HATCHED BARS=Value With Data Qualifier Flag

U.S. DOE Richland Office. Data Processed by Consultants For Environmental System Technologies (CFEST Inc.) Copyright 2004 Tue Jul 13 13:37:39 2004 WELL PAGE#=2

DOE HANFORD SITE - GROUNDWATER QUALITY DATA PLOTS wellseries-600-699 WELL#=699-28-40

METALS & PHYSICAL PARAMETERS

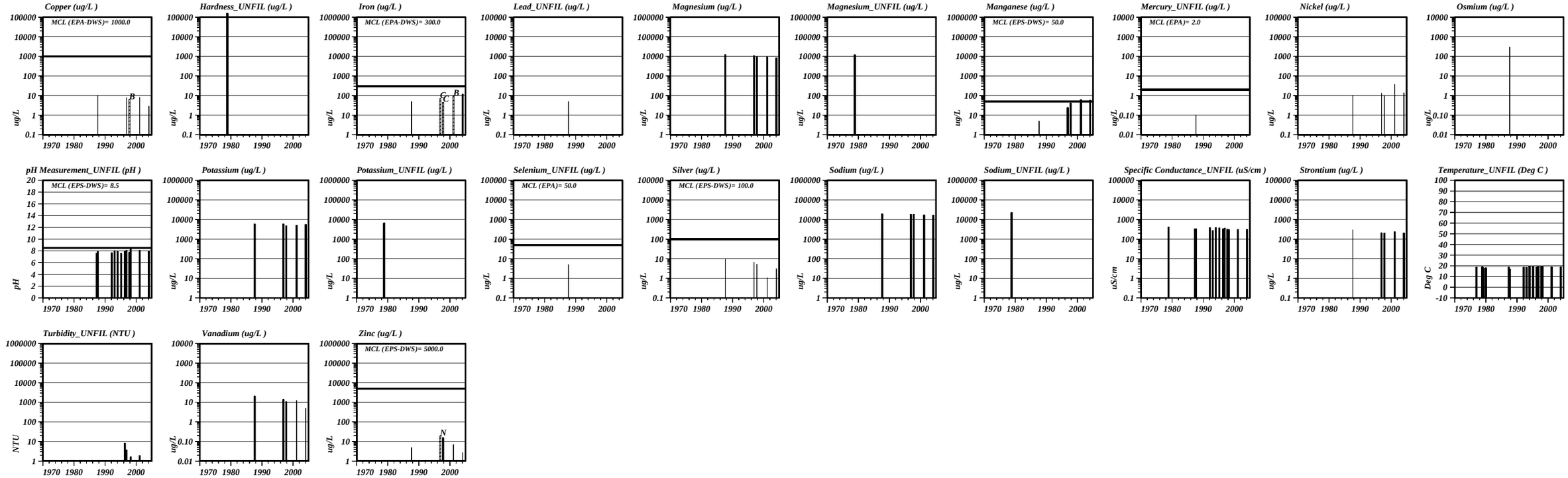

PEST/PCB, HERB, & DIOXINS NO DATA AVAILABLE

GENCHEM & ORGANICS & GENORGANICS

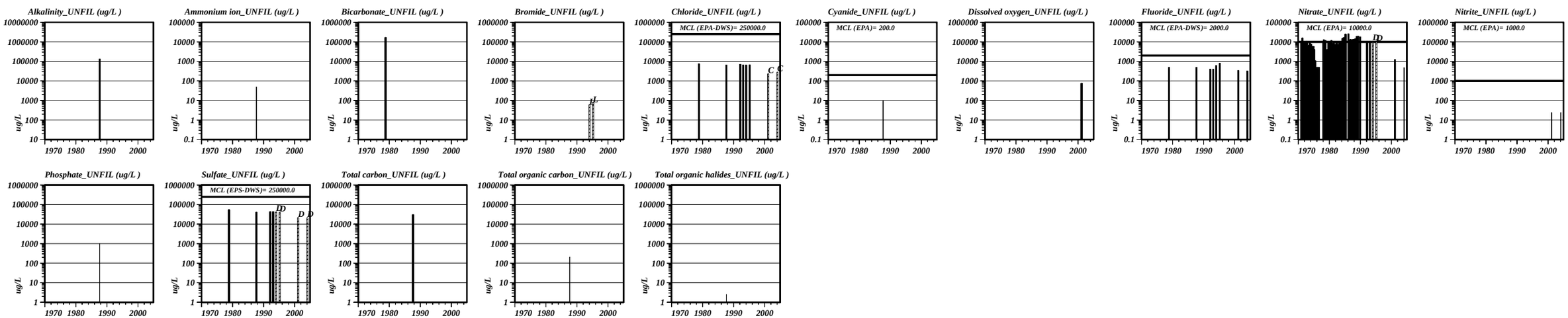

LABORATORY QUALIFIER FLAGS in HEIS are *, >, B, C, D, E, J, L, P, Q, R, W, X, Y, and Z: Review Document. Main Flags are : J=Estimated value:L=Value between IDL and CRQL (estimated):T=Tentatively identified compound:
EPA-IGR=EPA-Implementation Guidance for Radionuclides: WAC=Washington Administrative Code:

EXPLANATION: THICK FILLED BARS=Value Above Detection Limit:THIN BARS=Value Below Detection Limit:HATCHED BARS=Value With Data Qualifier Flag

U.S. DOE Richland Office. Data Processed by Consultants For Environmental System Technologies (CFEST Inc.) Copyright 2004 Tue Jul 13 13:37:41 2004 WELL PAGE#= 3