DOE HANFORD SITE - GROUNDWATER QUALITY DATA PLOTS wellseries-600-699 WELL#=699-45-4

RADIONUCLIDES

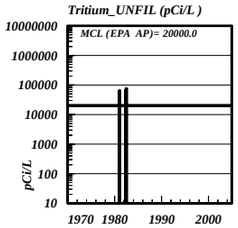

VOLATILE ORGANIC COMPOUNDS NO DATA AVAILABLE

SEMI-VOLATILE ORGANIC COMPOUNDS NO DATA AVAILABLE

METALS & PHYSICAL PARAMETERS NO DATA AVAILABLE

PEST/PCB, HERB, & DIOXINS NO DATA AVAILABLE

GENCHEM & ORGANICS & GENORGANICS

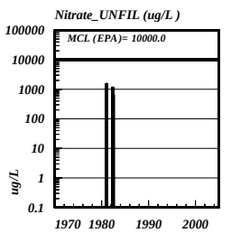

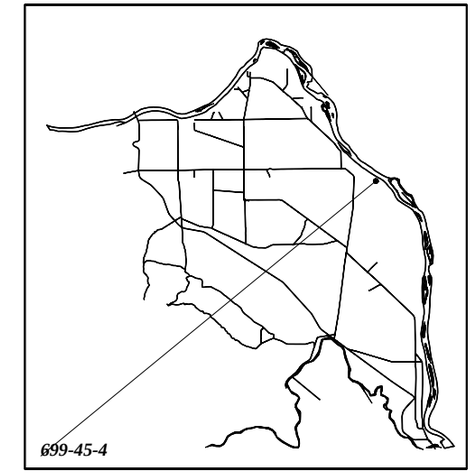

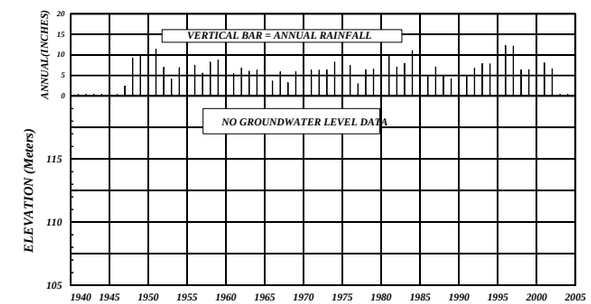

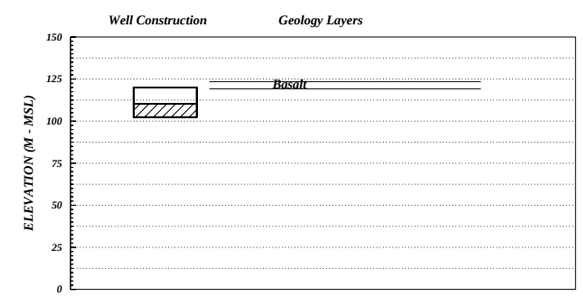

WELLNAME=699-45-4 WELLID=A8716

Well Type=STANDARD Well purpose=UNKNOWN
Owner=DOE ContactBHI Well Adm Compliance=NON-COMPLIANT
X_coor= 588690.60 Y-coor= 137213.80 Datum=NAD83(91) Date Survey= 9/30/1980
Elevation= 120.006 Datum=NGVD29 Date Survey=09/30/80
Ref_Point_Desc=TOP OF CASING Ref_Point_side=NONE Contractor=HISTORICAL
Total Number of perforation Intervals=1
NPERF#=1 Perf_top= 9.75 Bot= 17.68 mCas_size= 6.00in Perf_cuts= 0.00

LABORATORY QUALIFIER FLAGS in HEIS are *, >, B, C, D, E, J, L, P, Q, R, W, X, Y, and Z: Review Document. Main Flags are : J=Estimated value:L=Value between IDL and CRQL (estimated):T=Tentatively identified compound:
EPA-IGR=EPA-Implementation Guidance for Radionuclides: WAC=Washington Administrative Code:

EXPLANATION: THICK FILLED BARS=Value Above Detection Limit:THIN BARS=Value Below Detection Limit:HATCHED BARS=Value With Data Qualifier Flag