DOE HANFORD SITE - GROUNDWATER QUALITY DATA PLOTS wellseries-600-699 WELL#=699-51-75

RADIONUCLIDES

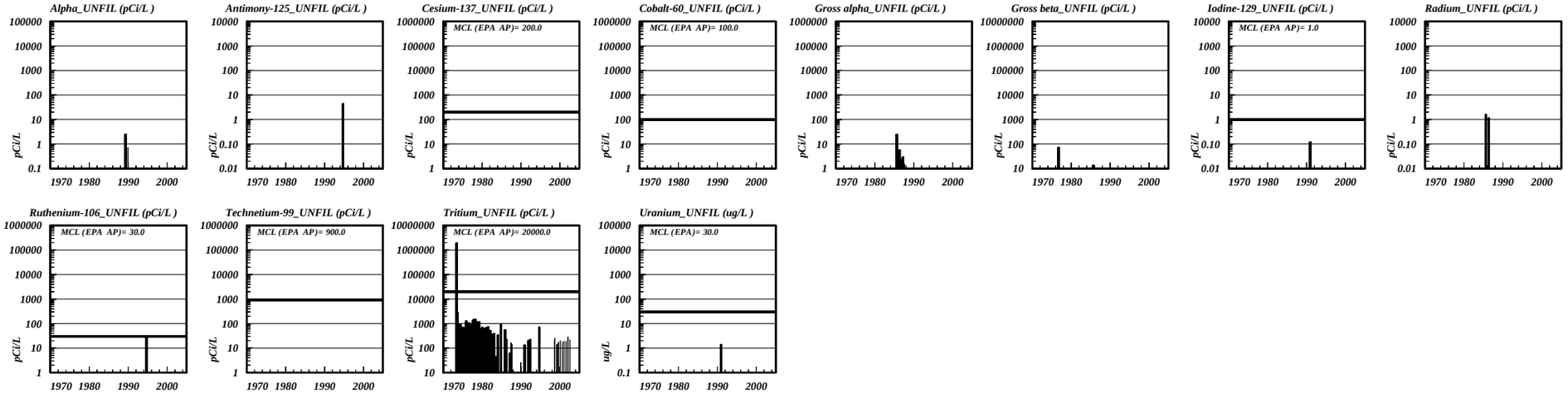

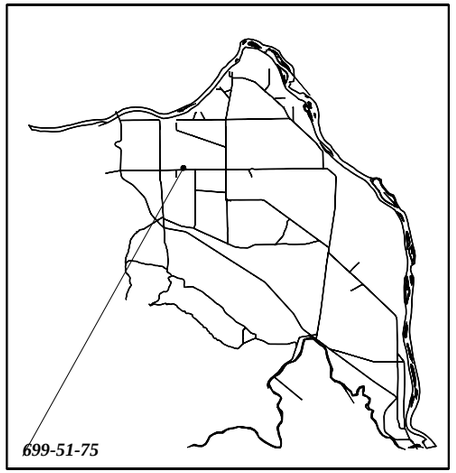

VOLATILE ORGANIC COMPOUNDS

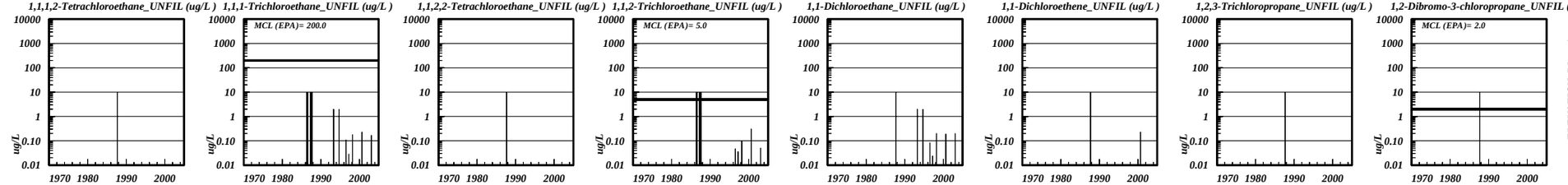

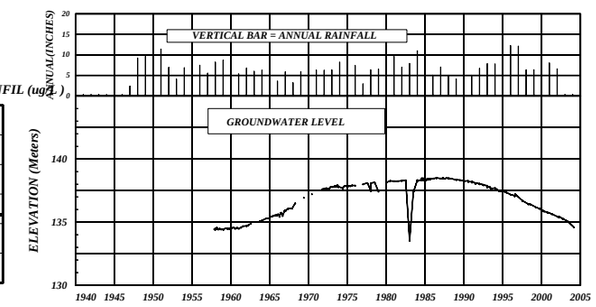

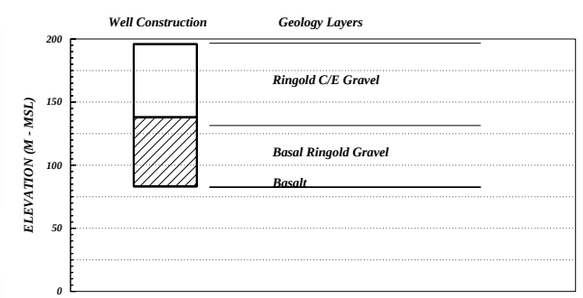

WELLNAME=699-51-75 WELLID=A5232

Well Type=HOST Well purpose=GROUNDWATER
Owner=DOE ContactBHI Well Adm Compliance=NON-COMPLIANT
Well Construction Date=9/26/1994
X_coor= 566978.10 Y-coor= 138906.30 Datum=NAD83(91) Date Survey= 5/24/1994
Elevation= 196.001 Datum=NAVD88 Date Survey=05/24/94
Ref_Point_Desc=TOP OF CASING Ref_Point_side=N Contractor=USACE(JECA)
Total Number of perforation Intervals=1
NPERF#=1 Perf_top= 57.91 Bot= 112.78 mCas_size= 8.00 in Perf_cuts= 0.00 in
Total Number of Seals=5
Seal#=1 Depth_top= 68.58 Bottom= 71.63 m Material=Sand Pack
Seal#=2 Depth_top= 71.63 Bottom= 74.68 m Material=Cement Grout
Seal#=3 Depth_top= 74.68 Bottom= 111.25 m Material=Sand Pack
Seal#=4 Depth_top= 111.25 Bottom= 114.30 m Material=Gravel Pack
Seal#=5 Depth_top= 114.30 Bottom= 116.43 m Material=Cement Grout
More Information is at http://www.envirodataaccess.com/wellfiles/699-51-75.htm

LABORATORY QUALIFIER FLAGS in HEIS are *, >, B, C, D, E, J, L, P, Q, R, W, X, Y, and Z: Review Document. Main Flags are : J=Estimated value:L=Value between IDL and CRQL (estimated):T=Tentatively identified compound:
EPA-IGR=EPA-Implementation Guidance for Radionuclides: WAC=Washington Administrative Code:

EXPLANATION: THICK FILLED BARS=Value Above Detection Limit:THIN BARS=Value Below Detection Limit:HATCHED BARS=Value With Data Qualifier Flag

DOE HANFORD SITE - GROUNDWATER QUALITY DATA PLOTS wellseries-600-699 WELL#=699-51-75

VOLATILE ORGANIC COMPOUNDS

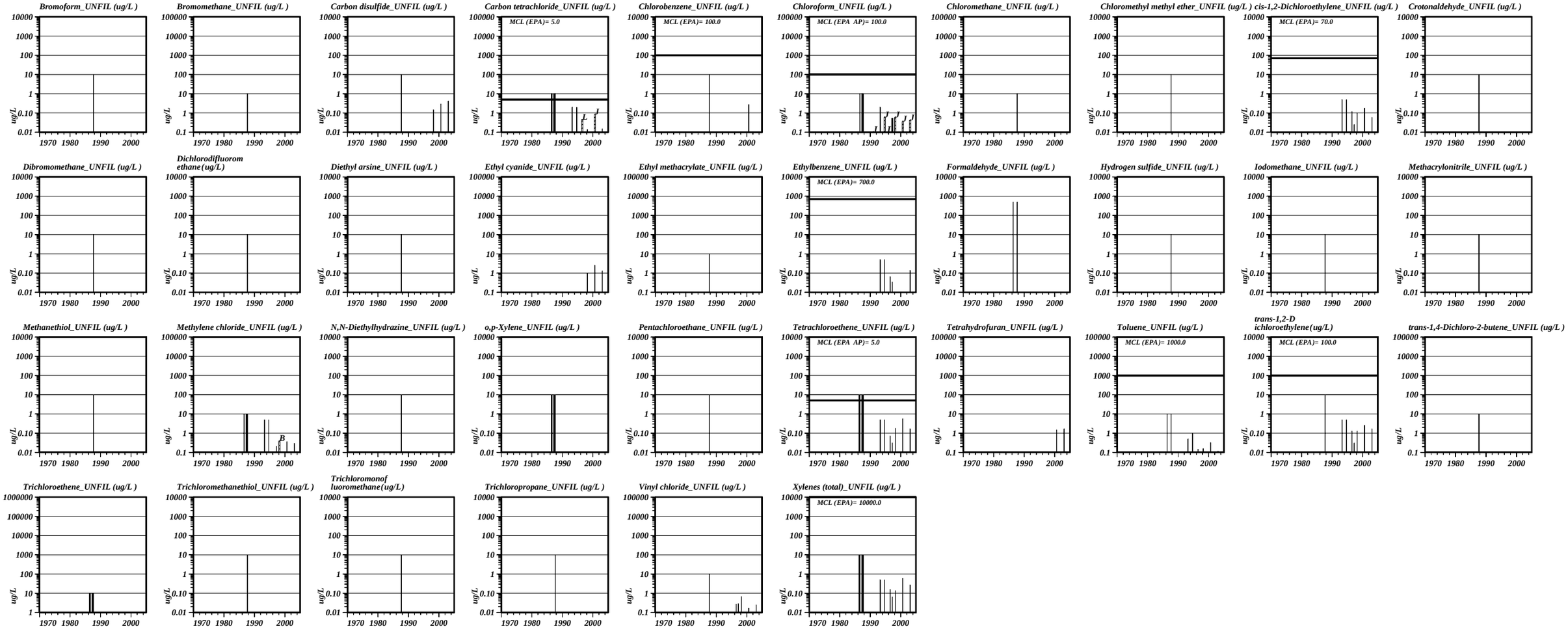

SEMI-VOLATILE ORGANIC COMPOUNDS

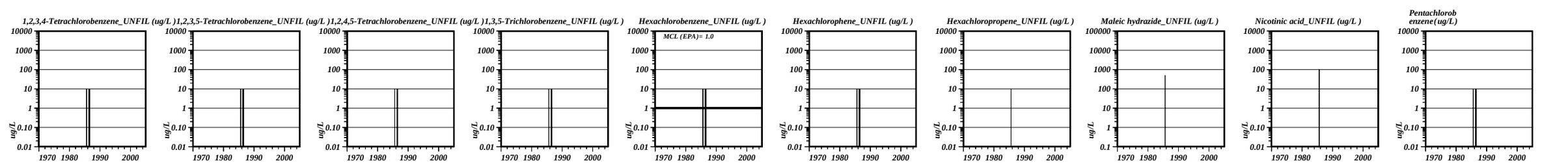

LABORATORY QUALIFIER FLAGS in HEIS are *, >, B, C, D, E, J, L, P, Q, R, W, X, Y, and Z: Review Document. Main Flags are : J=Estimated value:L=Value between IDL and CRQL (estimated):T=Tentatively identified compound:
EPA-IGR=EPA-Implementation Guidance for Radionuclides: WAC=Washington Administrative Code:

EXPLANATION: THICK FILLED BARS=Value Above Detection Limit:THIN BARS=Value Below Detection Limit:HATCHED BARS=Value With Data Qualifier Flag

U.S. DOE Richland Office. Data Processed by Consultants For Environmental System Technologies (CFEST Inc.) Copyright 2004 Tue Jul 13 13:59:03 2004 WELL PAGE#=2

DOE HANFORD SITE - GROUNDWATER QUALITY DATA PLOTS wellseries-600-699 WELL#=699-51-75

SEMI-VOLATILE ORGANIC COMPOUNDS

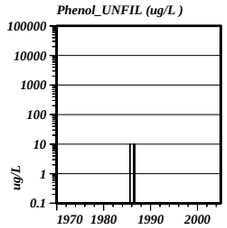

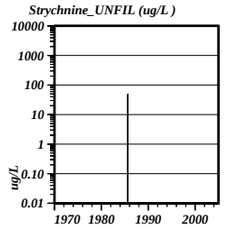

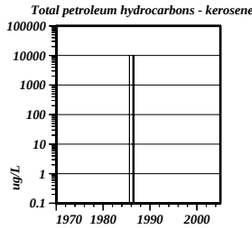

METALS & PHYSICAL PARAMETERS

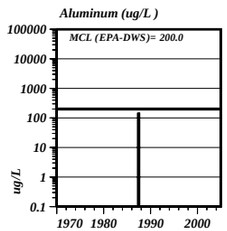

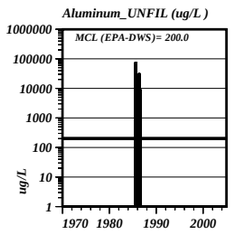

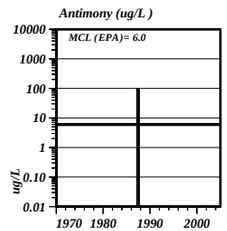

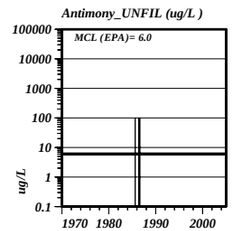

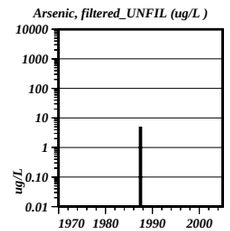

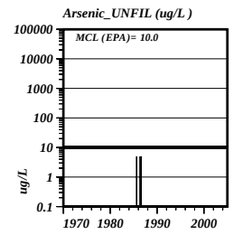

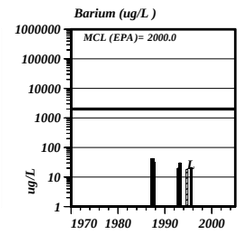

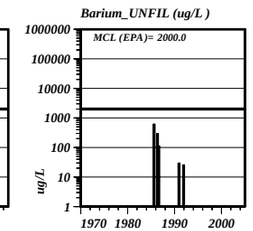

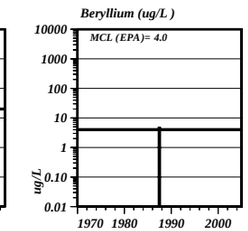

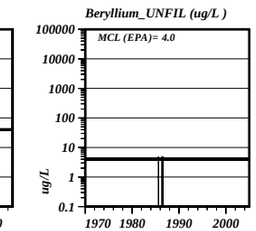

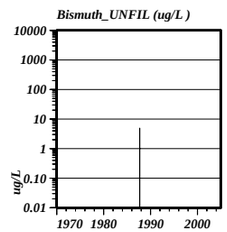

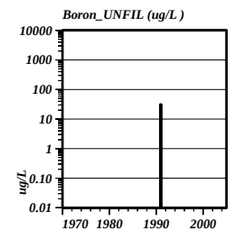

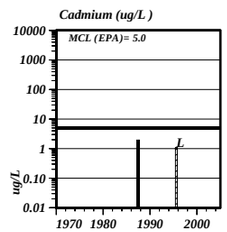

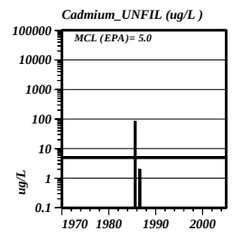

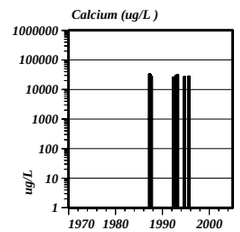

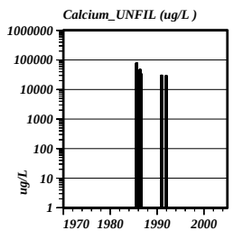

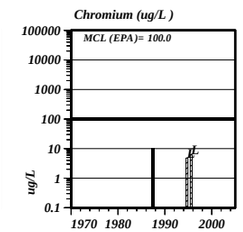

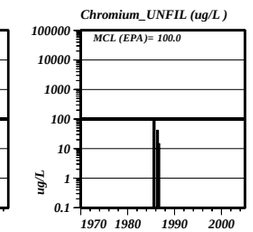

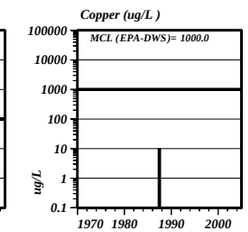

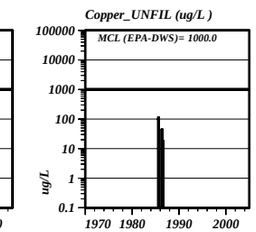

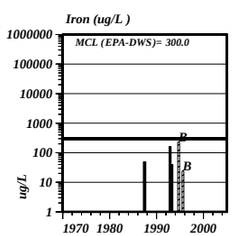

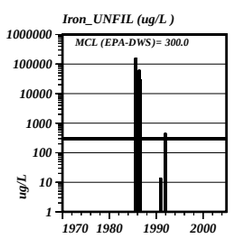

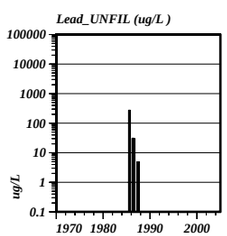

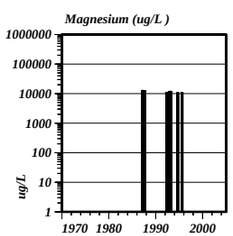

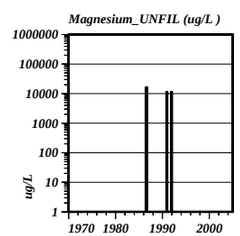

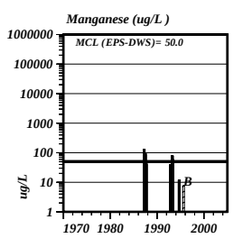

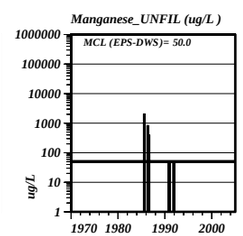

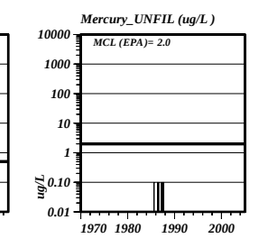

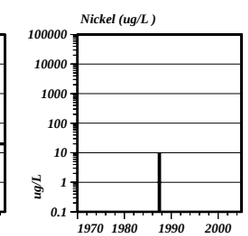

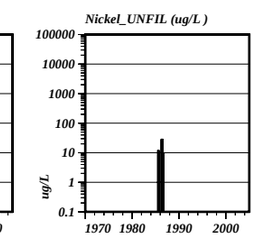

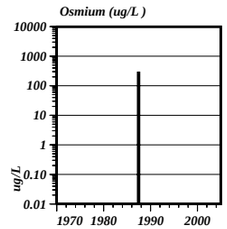

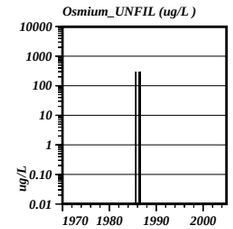

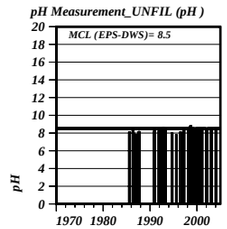

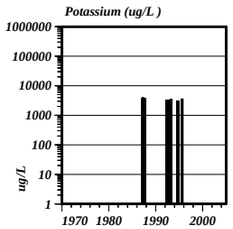

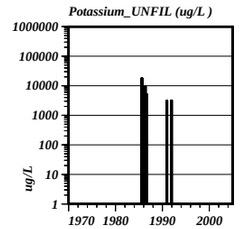

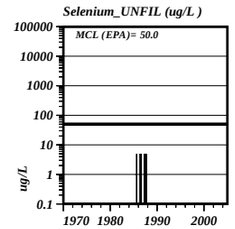

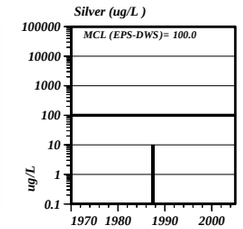

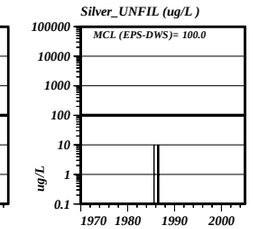

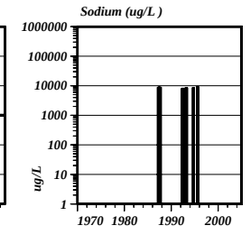

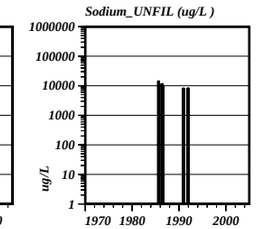

*LABORATORY QUALIFIER FLAGS in HEIS are *, >, B, C, D, E, J, L, P, Q, R, W, X, Y, and Z: Review Document. Main Flags are : J=Estimated value:L=Value between IDL and CRQL (estimated):T=Tentatively identified compound:*
EPA-IGR=EPA-Implementation Guidance for Radionuclides: WAC=Washington Administrative Code:

EXPLANATION: THICK FILLED BARS=Value Above Detection Limit:THIN BARS=Value Below Detection Limit:HATCHED BARS=Value With Data Qualifier Flag

U.S. DOE Richland Office. Data Processed by Consultants For Environmental System Technologies (CEST Inc.) Copyright 2004. Tue Jul 13 13:59:04 2004 WELL PAGE#=3

DOE HANFORD SITE - GROUNDWATER QUALITY DATA PLOTS wellseries-600-699 WELL#=699-51-75

METALS & PHYSICAL PARAMETERS

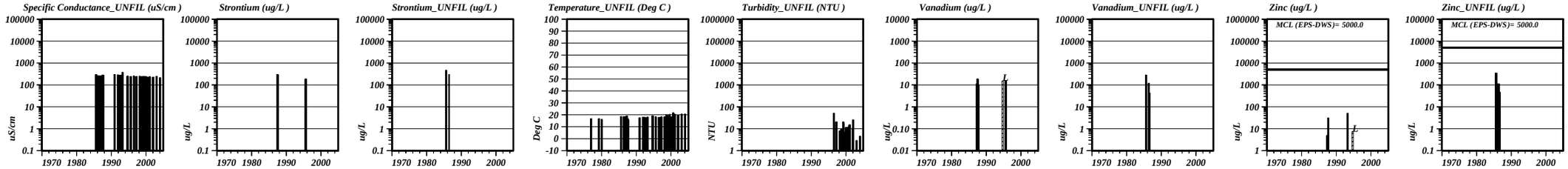

PEST/PCB, HERB, & DIOXINS

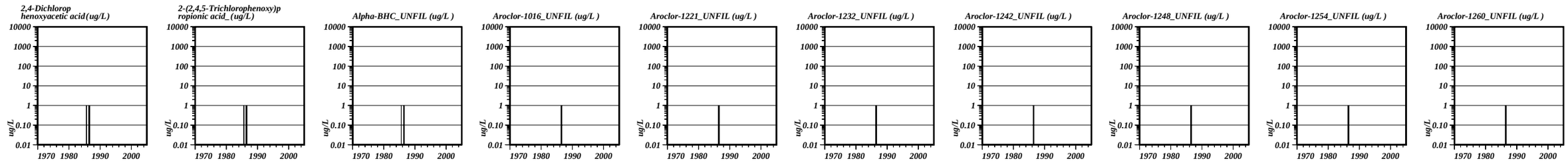

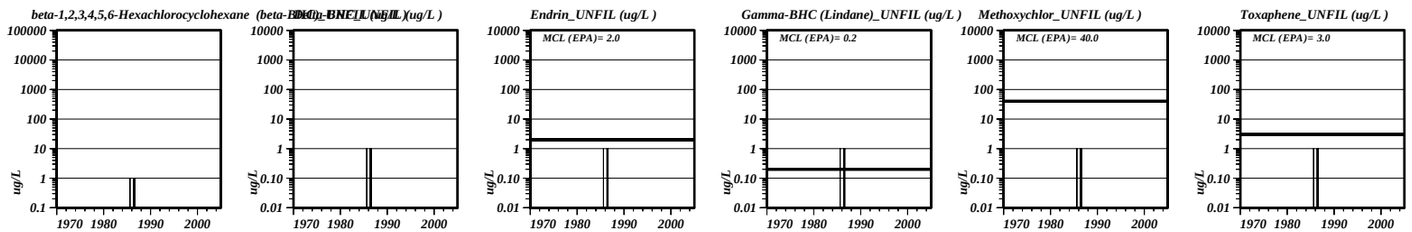

GENCHEM & ORGANICS & GENORGANICS

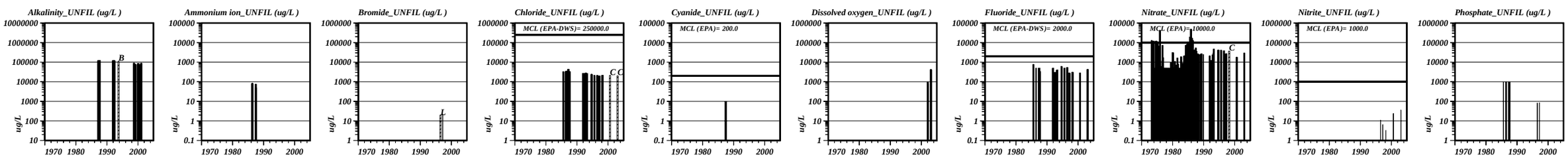

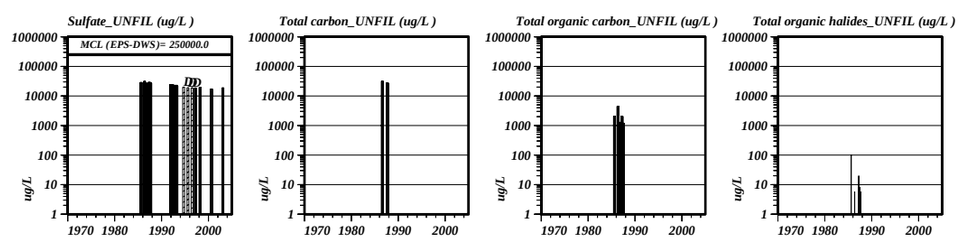

LABORATORY QUALIFIER FLAGS in HEIS are *, >, B, C, D, E, J, L, P, Q, R, W, X, Y, and Z: Review Document. Main Flags are : J=Estimated value:L=Value between IDL and CRQL (estimated):T=Tentatively identified compound:
EPA-IGR=EPA-Implementation Guidance for Radionuclides: WAC=Washington Administrative Code:

EXPLANATION: THICK FILLED BARS=Value Above Detection Limit:THIN BARS=Value Below Detection Limit:HATCHED BARS=Value With Data Qualifier Flag

U.S. DOE Richland Office. Data Processed by Consultants For Environmental System Technologies (CEST Inc.) Copyright 2004. Tue Jul 13 13:59:07 2004 WELL PAGE#=4