# DOE HANFORD SITE - GROUNDWATER QUALITY DATA PLOTS  wellseries-600-699  WELL#=699-53-48B

## RADIONUCLIDES

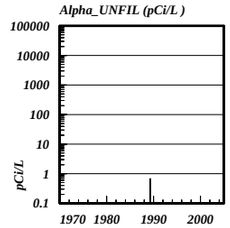


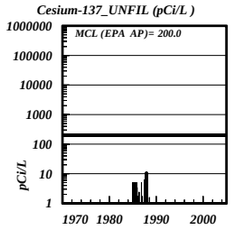


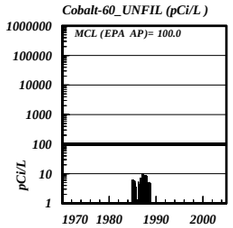


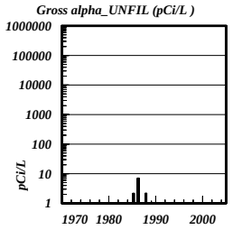


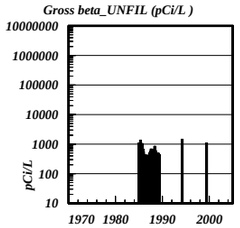


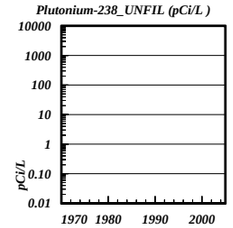


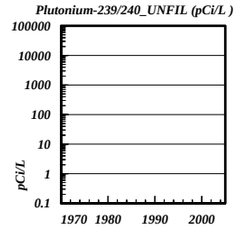


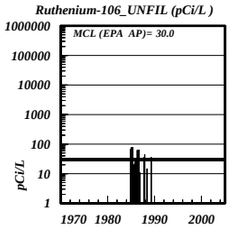


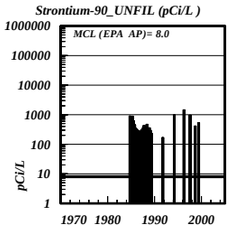


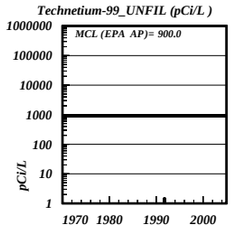


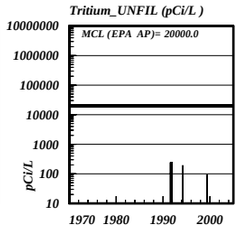


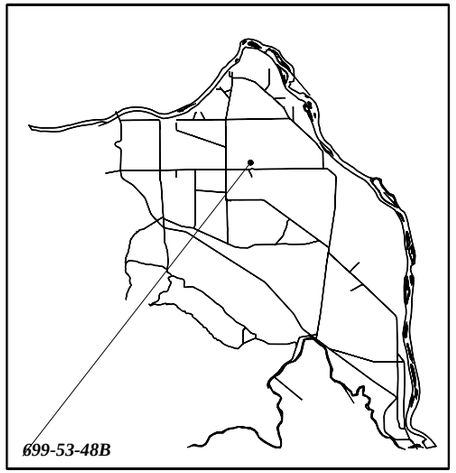


## VOLATILE ORGANIC COMPOUNDS NO DATA AVAILABLE

## SEMI-VOLATILE ORGANIC COMPOUNDS NO DATA AVAILABLE

## METALS & PHYSICAL PARAMETERS

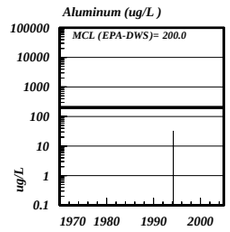


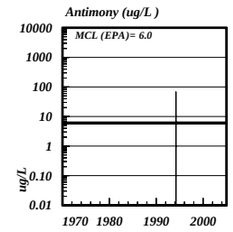


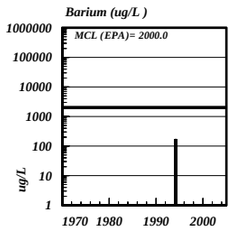


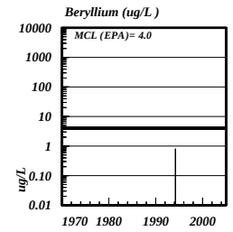


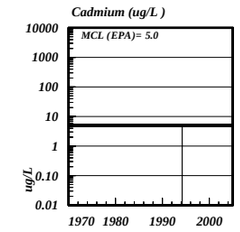


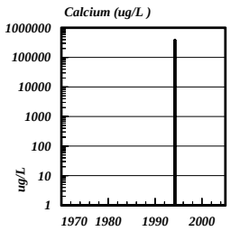


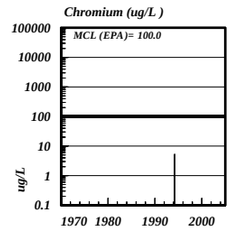


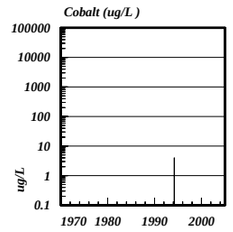


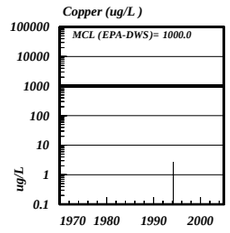


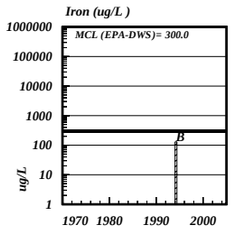


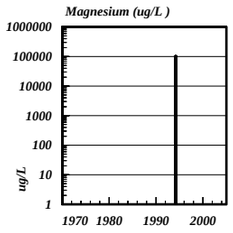


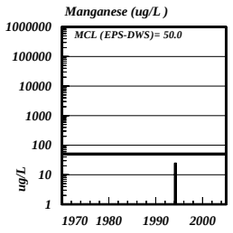


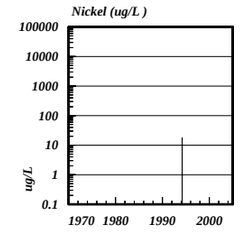


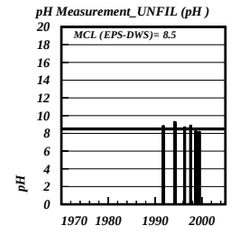


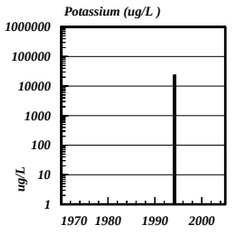


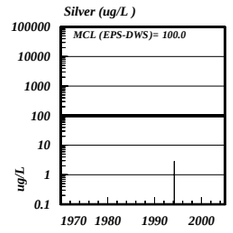


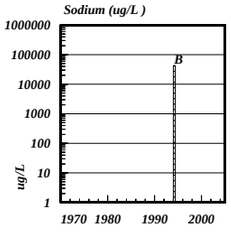


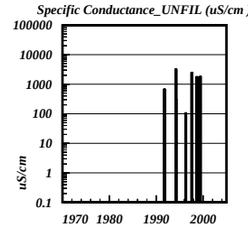


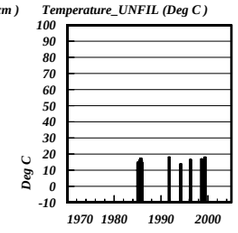


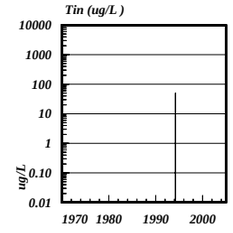


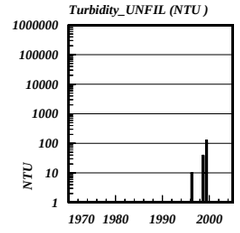


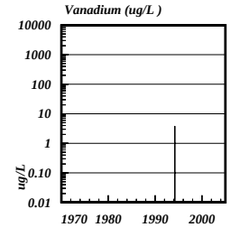


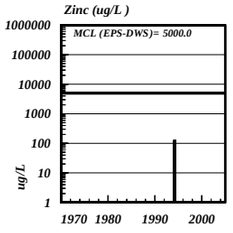


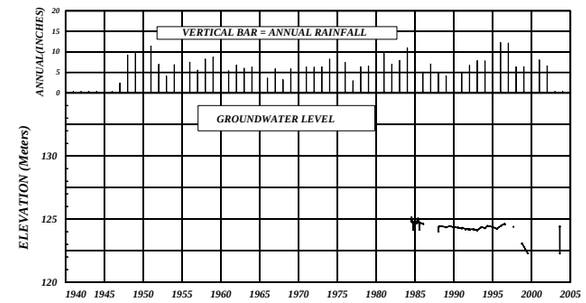


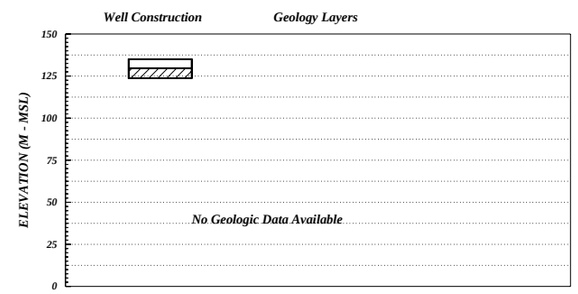


**WELLNAME=699-53-48B  WELLID=A5242**

Well Type=STANDARD  Well purpose=GROUNDWATER
Owner=DOE ContactBHI Well Adm Compliance=NON-COMPLIANT
X_coor= 575336.30  Y-coor= 139595.70  Datum=NAD83(91) Date Survey= 9/30/1994
Elevation= 135.004  Datum=NGVD29 Date Survey=06/01/94
Ref_Point_Desc=BRASS CAP  Ref_Point_side=NONE  Contractor=USACE(JECA)
Total Number of Screen Intervals=1
Screen#=1 Screen_diam= 6.00 in Top= 5.33 Bottom= 11.28 m  Slot_size= 0.05 in
Screen_material=Stainless Steel
Total Number of Seals=1
Seal#=1 Depth_top= 0.00 Bottom= 4.88 m  Material=Cement Grout
More Information is at http://www.envirodataaccess.com/wellfiles/699-53-48B.htm

LABORATORY QUALIFIER FLAGS in HEIS are *, >, B, C, D, E, J, L, P, Q, R, W, X, Y, and Z: Review Document. Main Flags are : J=Estimated value:L=Value between IDL and CRQL (estimated):T=Tentatively identified compound:
EPA-IGR=EPA-Implementation Guidance for Radionuclides: WAC=Washington Administrative Code:

EXPLANATION: THICK FILLED BARS=Value Above Detection Limit:THIN BARS=Value Below Detection Limit:HATCHED BARS=Value With Data Qualifier Flag

U.S. DOE Richland Office. Data Processed by Consultants For Environmental System Technologies (CEEST Inc.) Copyright 2004. Tue Jul 13 14:00:27 2004  WELL PAGE#=1

# DOE HANFORD SITE - GROUNDWATER QUALITY DATA PLOTS wellseries-600-699 WELL#=699-53-48B

## PEST/PCB, HERB, & DIOXINS NO DATA AVAILABLE

## GENCHEM & ORGANICS & GENORGANICS

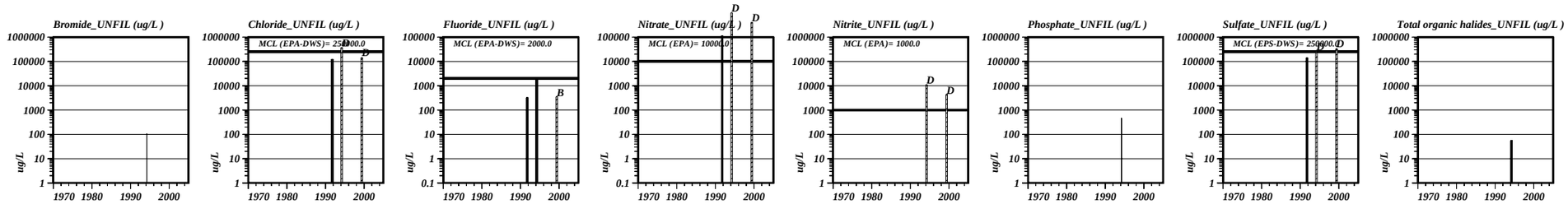


LABORATORY QUALIFIER FLAGS in HEIS are *, >, B, C, D, E, J, L, P, Q, R, W, X, Y, and Z: Review Document. Main Flags are : J=Estimated value:L=Value between IDL and CRQL (estimated):T=Tentatively identified compound:
EPA-IGR=EPA-Implementation Guidance for Radionuclides: WAC=Washington Administrative Code:

EXPLANATION: THICK FILLED BARS=Value Above Detection Limit:THIN BARS=Value Below Detection Limit:HATCHED BARS=Value With Data Qualifier Flag