DOE HANFORD SITE - GROUNDWATER QUALITY DATA PLOTS wellseries-600-699 WELL#=699-61-37

RADIONUCLIDES

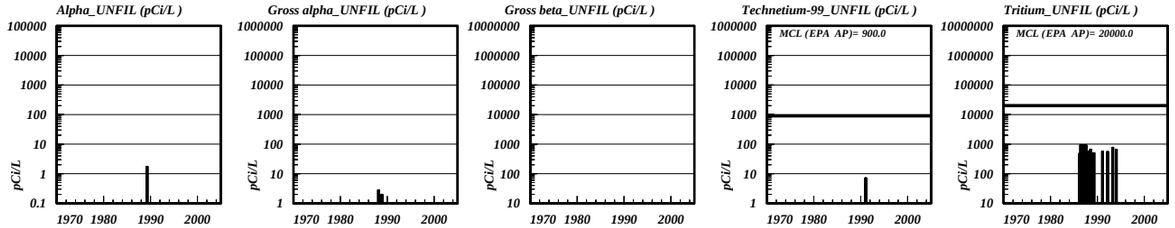

VOLATILE ORGANIC COMPOUNDS NO DATA AVAILABLE

SEMI-VOLATILE ORGANIC COMPOUNDS NO DATA AVAILABLE

METALS & PHYSICAL PARAMETERS

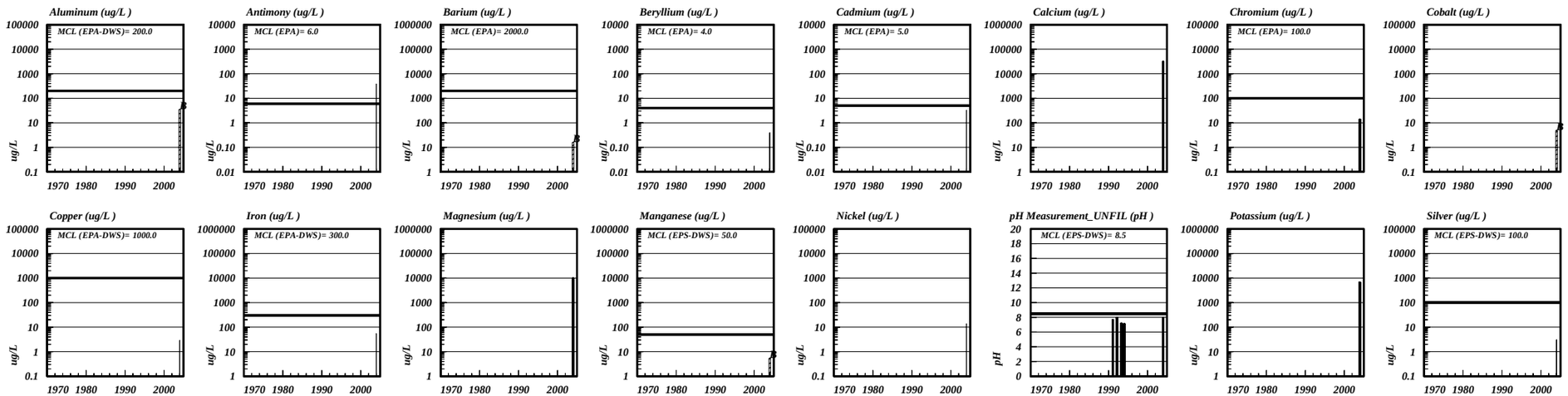

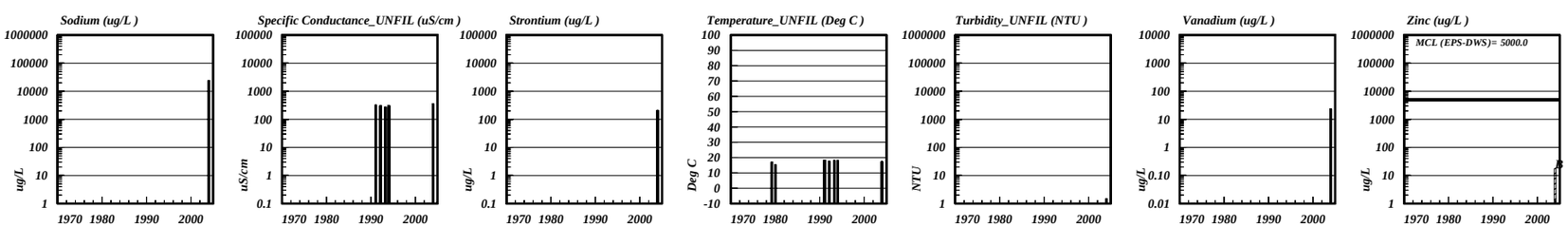

PEST/PCB, HERB, & DIOXINS NO DATA AVAILABLE

GENCHEM & ORGANICS & GENORGANICS

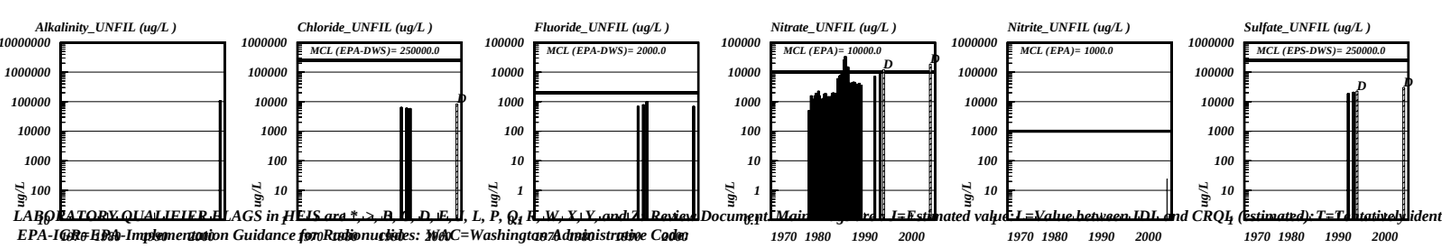

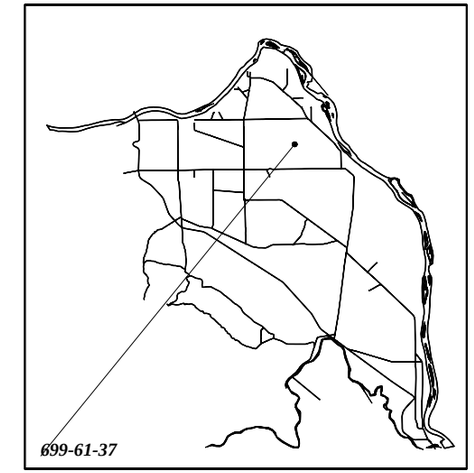

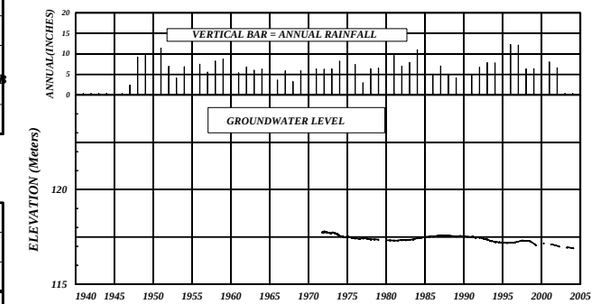

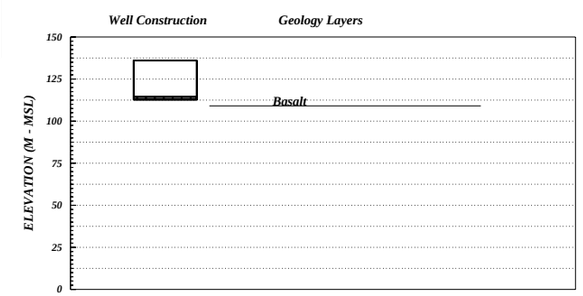

WELLNAME=699-61-37 WELLID=A5283

Well Type=STANDARD Well purpose=GROUNDWATER
Owner=DOE ContactBHI Well Adm Compliance=NON-COMPLIANT
X_coor= 578587.20 Y-coor= 141964.30 Datum=NAD83(91) Date Survey=12/12/1992
Elevation= 136.00 2 Datum=NAVD88 Date Survey=12/12/92
Ref_Point_Desc=TOP OF CASING Ref_Point_side=N Contractor=USACE(JECA)
Total Number of perforation Intervals=1
NPERF#=1 Perf_top= 18.29 Bot= 19.51 mCas_size= 6.00 in Perf_cuts= 0.00
Total Number of Screen Intervals=1
Screen#=1 Screen_diam= 6.00 in Top= 21.64 Bottom= 23.16 m Slot_size= 0.05 in
Screen_material=Stainless Steel

LABORATORY QUALIFIER FLAGS in HEIS are *, >, B, D, E, L, L, P, Q, R, W, X, Y, and Z. Review Document Maintained at [illegible] I=Estimated value; L=Value between IDL and CRQL (estimated); T=Tentatively identified compound:
EPA-IDB=EPA Implementation Guidance for Radionuclides: WAC=Washington Administrative Code

EXPLANATION: THICK FILLED BARS=Value Above Detection Limit:THIN BARS=Value Below Detection Limit:HATCHED BARS=Value With Data Qualifier Flag

U.S. DOE Richland Office. Data Processed by Consultants For Environmental System Technologies (CEEST Inc.) Copyright 2004. Tue Jul 13 14:05:10 2004 WELL PAGE#=1