DOE HANFORD SITE - GROUNDWATER QUALITY DATA PLOTS wellseries-600-699 WELL#=699-63-95

RADIONUCLIDES NO DATA AVAILABLE

VOLATILE ORGANIC COMPOUNDS NO DATA AVAILABLE

SEMI-VOLATILE ORGANIC COMPOUNDS NO DATA AVAILABLE

METALS & PHYSICAL PARAMETERS

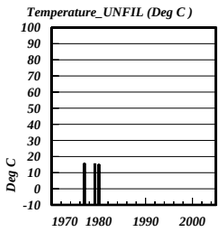

PEST/PCB, HERB, & DIOXINS NO DATA AVAILABLE

GENCHEM & ORGANICS & GENORGANICS NO DATA AVAILABLE

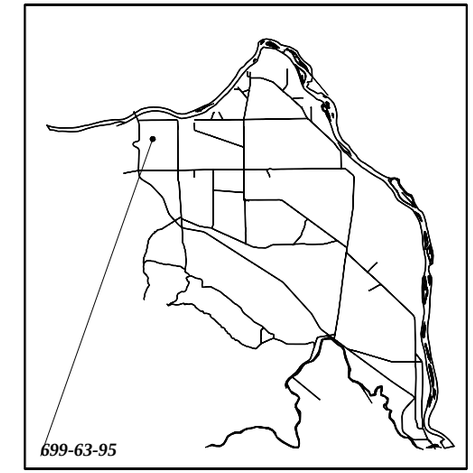

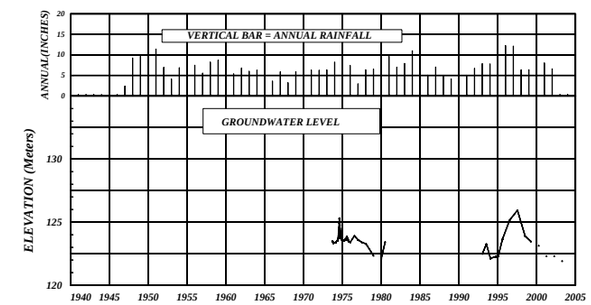

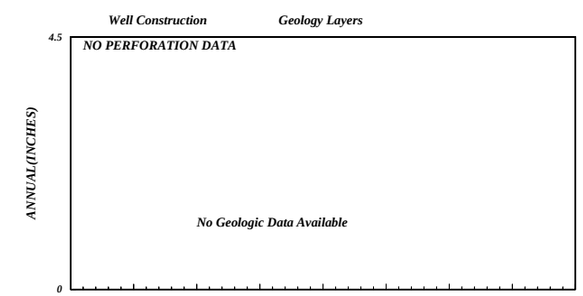

WELLNAME=699-63-95 WELLID=A8958

Well Type=STANDARD Well purpose=BWIP
Owner=DOE ContactBHI Well Adm Compliance=NON-COMPLIANT
Well Construction Date=10/5/1994
X_coor= 560914.60 Y-coor= 142650.80 Datum=NAD83(91) Date Survey= 1/5/1993
Elevation= 148.006 Datum=NAVD88 Date Survey=01/05/93
Ref_Point_Desc=TOP OF CASING Ref_Point_side=N Contractor=USACE(JECA)

LABORATORY QUALIFIER FLAGS in HEIS are *, >, B, C, D, E, J, L, P, Q, R, W, X, Y, and Z: Review Document. Main Flags are : J=Estimated value:L=Value between IDL and CRQL (estimated):T=Tentatively identified compound:
EPA-IGR=EPA-Implementation Guidance for Radionuclides: WAC=Washington Administrative Code:

EXPLANATION: THICK FILLED BARS=Value Above Detection Limit:THIN BARS=Value Below Detection Limit:HATCHED BARS=Value With Data Qualifier Flag

U.S. DOE Richland Office. Data Processed by Consultants For Environmental System Technologies (CEEST Inc.) Copyright 2004 Tue Jul 13 14:06:21 2004 WELL PAGE#=1