# DOE HANFORD SITE - GROUNDWATER QUALITY DATA PLOTS  wellseries-600-699  WELL#=699-67-86S

## RADIONUCLIDES

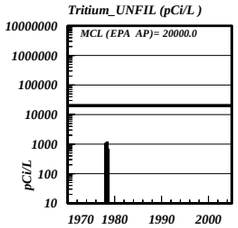


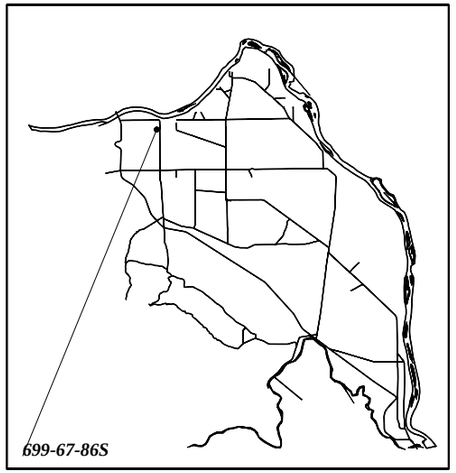


## VOLATILE ORGANIC COMPOUNDS NO DATA AVAILABLE

## SEMI-VOLATILE ORGANIC COMPOUNDS NO DATA AVAILABLE

## METALS & PHYSICAL PARAMETERS NO DATA AVAILABLE

## PEST/PCB, HERB, & DIOXINS NO DATA AVAILABLE

## GENCHEM & ORGANICS & GENORGANICS

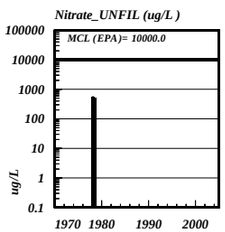


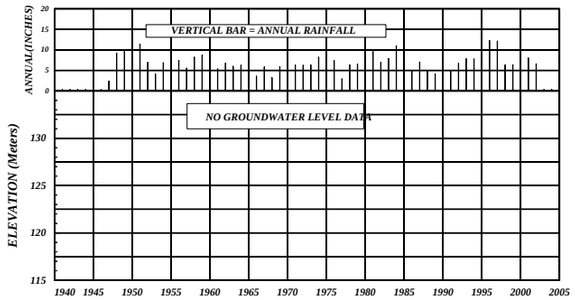





**WELLNAME=699-67-86S  WELLID=A9758**

Well Type=PIEZOMETER  Well purpose=UNKNOWN
Owner=DOE ContactBHI Well Adm Compliance=NOT DETERMINED
Well Construction Date= 9/30/1963
X_coor= 563661.60 Y-coor= 143873.10 Datum=NAD83(91) Date Survey= 1/15/1993
Elevation= 152.007 Datum=NGVD29 Date Survey=09/30/63
Ref_Point_Desc=UNKNOWN Ref_Point_side=NONE  Contractor=HISTORICAL

LABORATORY QUALIFIER FLAGS in HEIS are *, >, B, C, D, E, J, L, P, Q, R, W, X, Y, and Z: Review Document. Main Flags are : J=Estimated value:L=Value between IDL and CRQL (estimated):T=Tentatively identified compound:
EPA-IGR=EPA-Implementation Guidance for Radionuclides: WAC=Washington Administrative Code:

EXPLANATION: THICK FILLED BARS=Value Above Detection Limit:THIN BARS=Value Below Detection Limit:HATCHED BARS=Value With Data Qualifier Flag