DOE HANFORD SITE - GROUNDWATER QUALITY DATA PLOTS wellseries-600-699 WELL#=699-77-44

RADIONUCLIDES

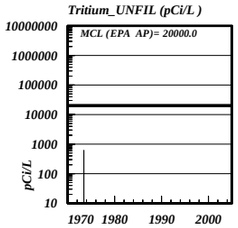

VOLATILE ORGANIC COMPOUNDS NO DATA AVAILABLE

SEMI-VOLATILE ORGANIC COMPOUNDS NO DATA AVAILABLE

METALS & PHYSICAL PARAMETERS NO DATA AVAILABLE

PEST/PCB, HERB, & DIOXINS NO DATA AVAILABLE

GENCHEM & ORGANICS & GENORGANICS

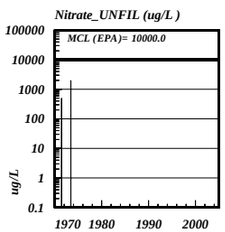

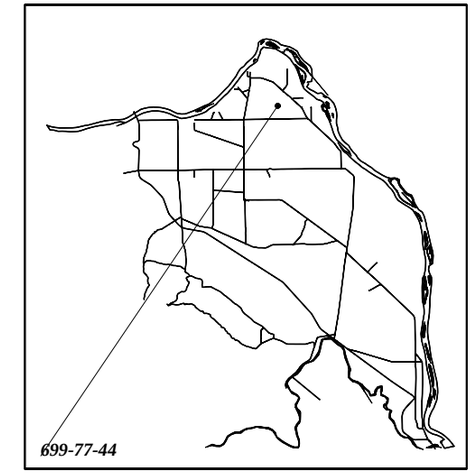

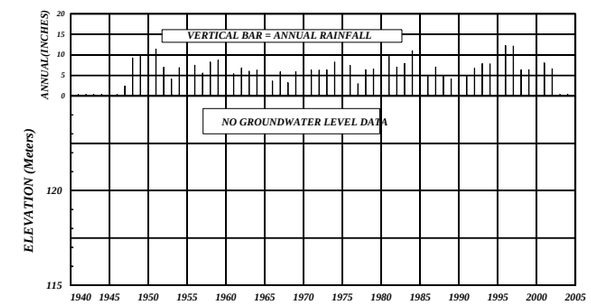

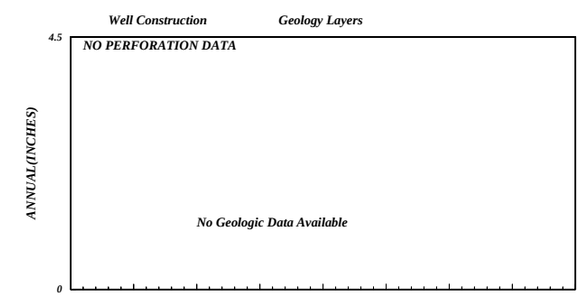

WELLNAME=699-77-44 WELLID=A8984

Well Type=STANDARD Well purpose=GROUNDWATER
Owner=DOE ContactBHI Well Adm Compliance=NOT DETERMINED
X_coor= 576481.80 Y-coor= 146944.60 Datum=NAD83 Date Survey= 1/1/1901

LABORATORY QUALIFIER FLAGS in HEIS are *, >, B, C, D, E, J, L, P, Q, R, W, X, Y, and Z: Review Document. Main Flags are : J=Estimated value:L=Value between IDL and CRQL (estimated):T=Tentatively identified compound:
EPA-IGR=EPA-Implementation Guidance for Radionuclides: WAC=Washington Administrative Code:

EXPLANATION: THICK FILLED BARS=Value Above Detection Limit:THIN BARS=Value Below Detection Limit:HATCHED BARS=Value With Data Qualifier Flag

U.S. DOE Richland Office. Data Processed by Consultants For Environmental System Technologies (CEST Inc.) Copyright 2004 Tue Jul 13 14:10:09 2004 WELL PAGE#=1