DOE HANFORD SITE - GROUNDWATER QUALITY DATA PLOTS wellseries-600-699 WELL#=699-81-58P

RADIONUCLIDES

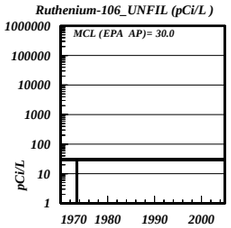

VOLATILE ORGANIC COMPOUNDS NO DATA AVAILABLE

SEMI-VOLATILE ORGANIC COMPOUNDS NO DATA AVAILABLE

METALS & PHYSICAL PARAMETERS NO DATA AVAILABLE

PEST/PCB, HERB, & DIOXINS NO DATA AVAILABLE

GENCHEM & ORGANICS & GENORGANICS NO DATA AVAILABLE

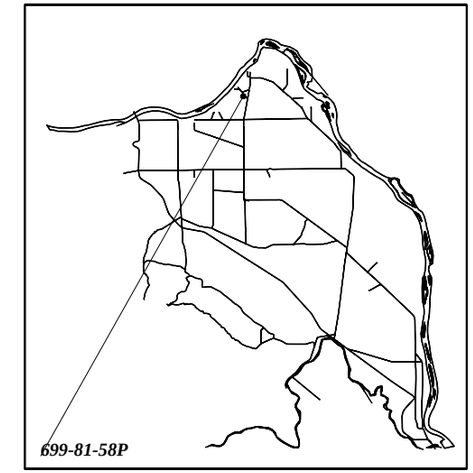

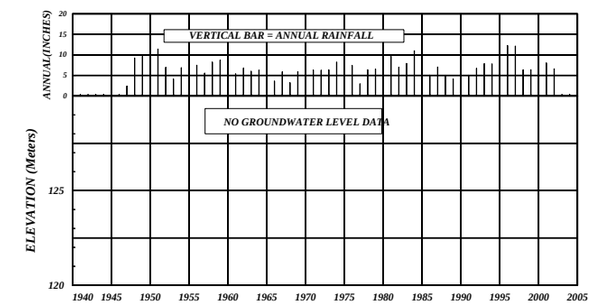

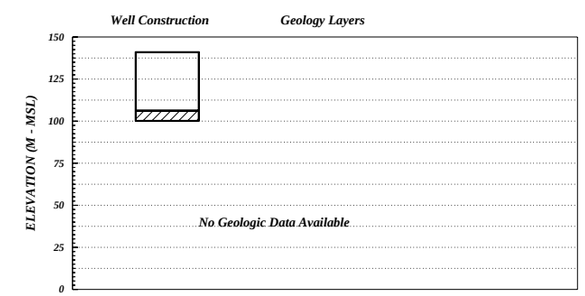

WELLNAME=699-81-58P WELLID=A9768

Well Type=PIEZOMETER Well purpose=UNKNOWN
Owner=DOE ContactBHI Well Adm Compliance=NOT DETERMINED
Well Construction Date= 8/31/1963
X_coor= 572185.50 Y-coor= 148173.40 Datum=NAD83(91) Date Survey= 2/13/1993
Elevation= 141.006 Datum=NGVD29 Date Survey=08/31/63
Ref_Point_Desc=UNKNOWN Ref_Point_side=NONE Contractor=HISTORICAL
Well_Comment= Piezos removed no paper work
Total Number of perforation Intervals=1
NPERF#=1 Perf_top= 34.75 Bot= 40.84 mCas_size= 1.50 in Perf_cuts= 0.00

LABORATORY QUALIFIER FLAGS in HEIS are *, >, B, C, D, E, J, L, P, Q, R, W, X, Y, and Z: Review Document. Main Flags are : J=Estimated value:L=Value between IDL and CRQL (estimated):T=Tentatively identified compound:
EPA-IGR=EPA-Implementation Guidance for Radionuclides: WAC=Washington Administrative Code:

EXPLANATION: THICK FILLED BARS=Value Above Detection Limit:THIN BARS=Value Below Detection Limit:HATCHED BARS=Value With Data Qualifier Flag

U.S. DOE Richland Office. Data Processed by Consultants For Environmental System Technologies (CEEST Inc.) Copyright 2004 Tue Jul 13 14:11:09 2004 WELL PAGE#=1