DOE HANFORD SITE - GROUNDWATER QUALITY DATA PLOTS wellseries-600-699 WELL#=699-93-48A

RADIONUCLIDES

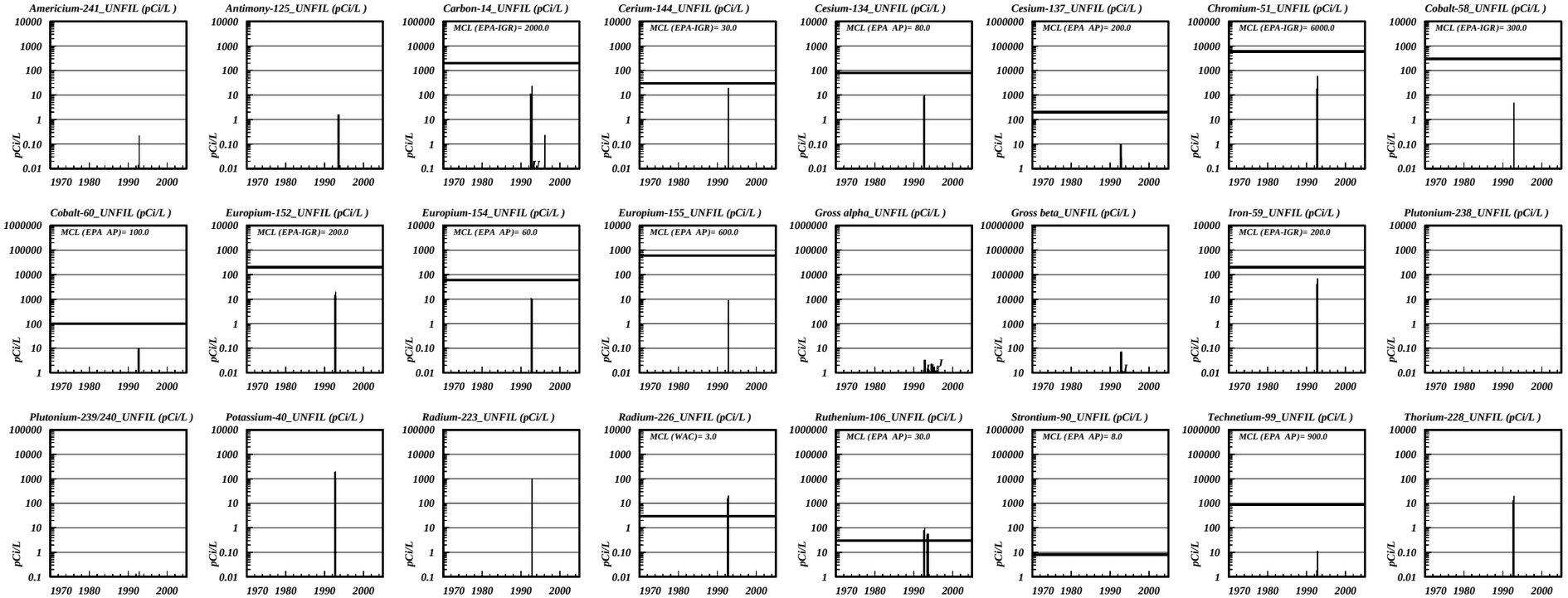

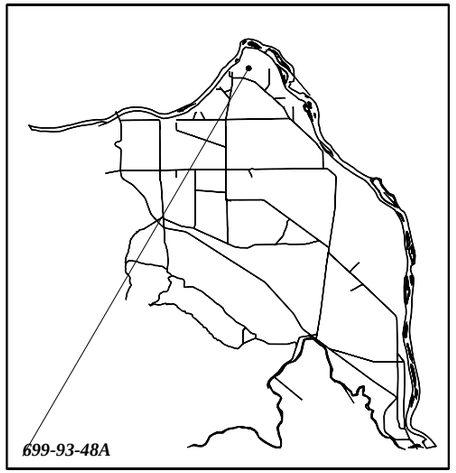

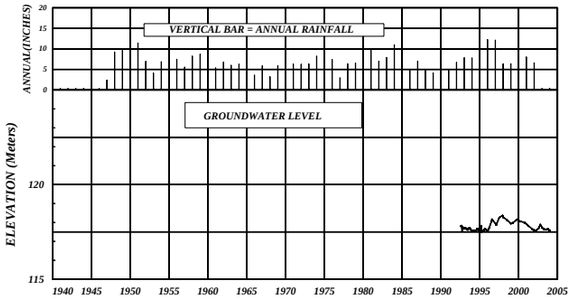

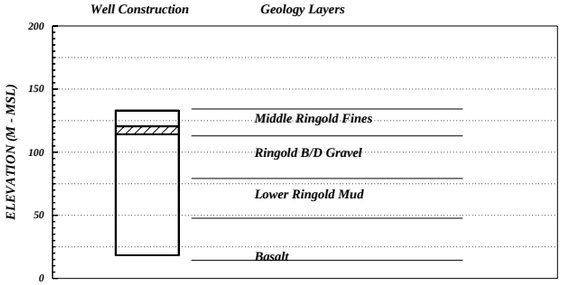

VOLATILE ORGANIC COMPOUNDS

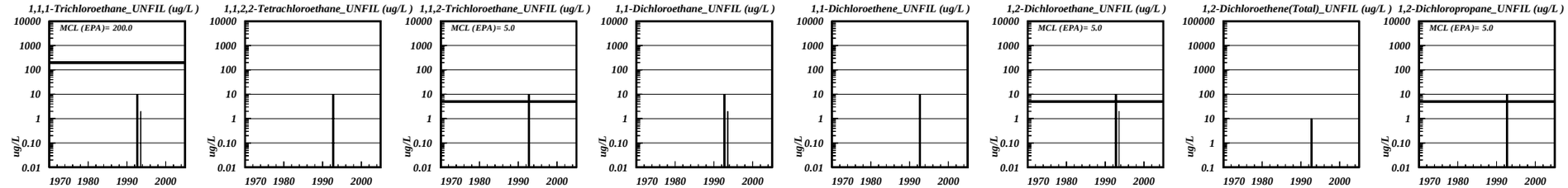

WELLNAME=699-93-48A WELLID=A5356

Well Type=STANDARD Well purpose=GROUNDWATER
Owner=DOE ContactBHI Well Adm Compliance=COMPLIANT
X_coor= 575094.10 Y-coor= 151795.30 Datum=NAD83(91) Date Survey= 9/30/1994
Elevation= 133.004 Datum=NGVD29 Date Survey=08/23/94
Ref_Point_Desc=BRASS CAP Ref_Point_side=NONE Contractor=USACE(JECA)
Total Number of perforation Intervals=1
NPERF#=1 Perf_top= 121.05 Bot= 114.65 MCas_size= 0.00 Perf_cuts= 0.00
Total Number of Screen Intervals=1
Screen#=1 Screen_diam= 4.00 in Top= 12.56 Bottom= 18.90 m Slot_size= 0.01 in
Screen_material=Stainless Steel
Total Number of Seals=5
Seal#=1 Depth_top= 0.61 Bottom= 3.35 m Material=Cement Grout
Seal_comment =CEMENT GRO
Seal#=2 Depth_top= 3.35 Bottom= 10.39 m Material=Bentonite Crumbles
Seal_comment =8/20 MESH
More Information is at http://www.envirodataaccess.com/wellfiles/699-93-48A.htm

LABORATORY QUALIFIER FLAGS in HEIS are *, >, B, C, D, E, J, L, P, Q, R, W, X, Y, and Z: Review Document. Main Flags are : J=Estimated value:L=Value between IDL and CRQL (estimated):T=Tentatively identified compound:
EPA-IGR=EPA-Implementation Guidance for Radionuclides: WAC=Washington Administrative Code:

EXPLANATION: THICK FILLED BARS=Value Above Detection Limit:THIN BARS=Value Below Detection Limit:HATCHED BARS=Value With Data Qualifier Flag

U.S. DOE Richland Office. Data Processed by Consultants For Environmental System Technologies (CFEST Inc.) Copyright 2004 Tue Jul 13 14:12:49 2004 WELL PAGE#=1

DOE HANFORD SITE - GROUNDWATER QUALITY DATA PLOTS wellseries-600-699 WELL#=699-93-48A

VOLATILE ORGANIC COMPOUNDS

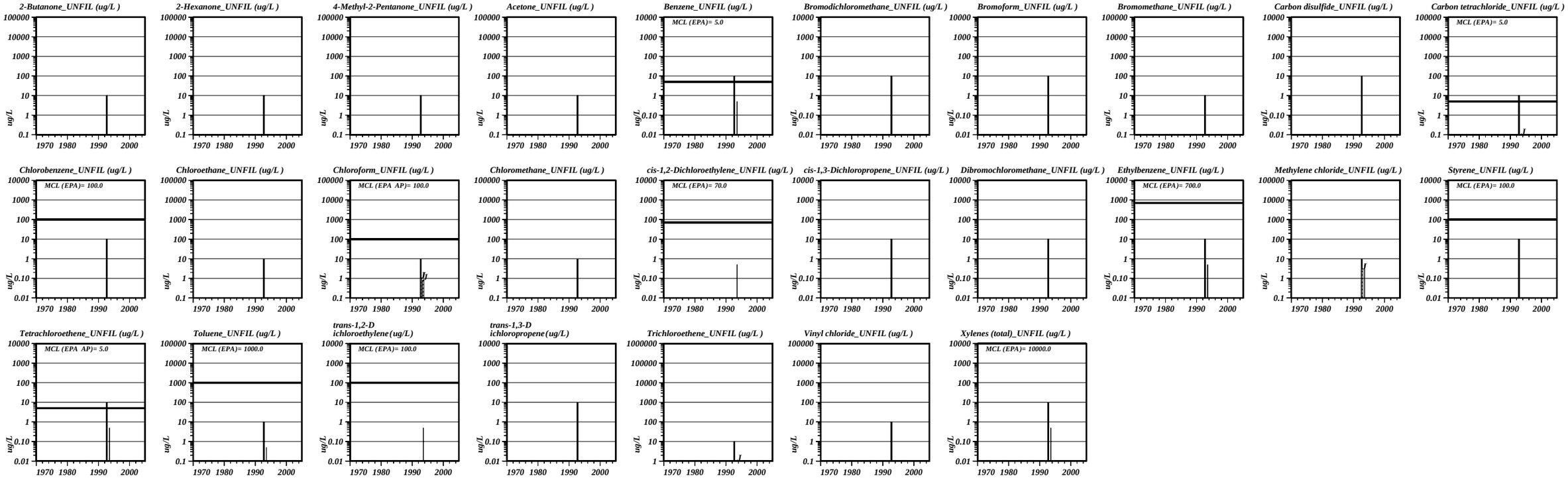

SEMI-VOLATILE ORGANIC COMPOUNDS

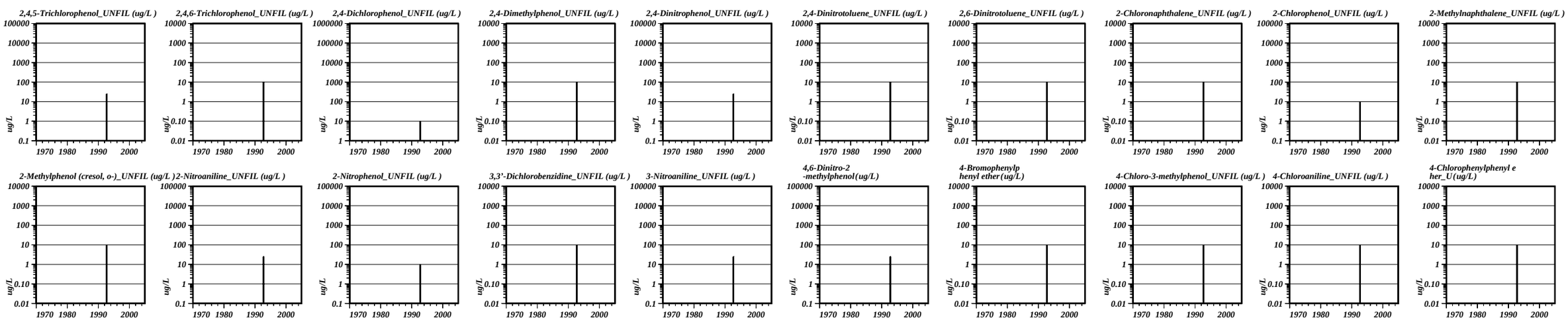

LABORATORY QUALIFIER FLAGS in HEIS are *, >, B, C, D, E, J, L, P, Q, R, W, X, Y, and Z: Review Document. Main Flags are : J=Estimated value:L=Value between IDL and CRQL (estimated):T=Tentatively identified compound:
EPA-IGR=EPA-Implementation Guidance for Radionuclides: WAC=Washington Administrative Code:

EXPLANATION: THICK FILLED BARS=Value Above Detection Limit:THIN BARS=Value Below Detection Limit:HATCHED BARS=Value With Data Qualifier Flag

U.S. DOE Richland Office. Data Processed by Consultants For Environmental System Technologies (CFEST Inc.) Copyright 2004

DOE HANFORD SITE - GROUNDWATER QUALITY DATA PLOTS wellseries-600-699 WELL#=699-93-48A

SEMI-VOLATILE ORGANIC COMPOUNDS

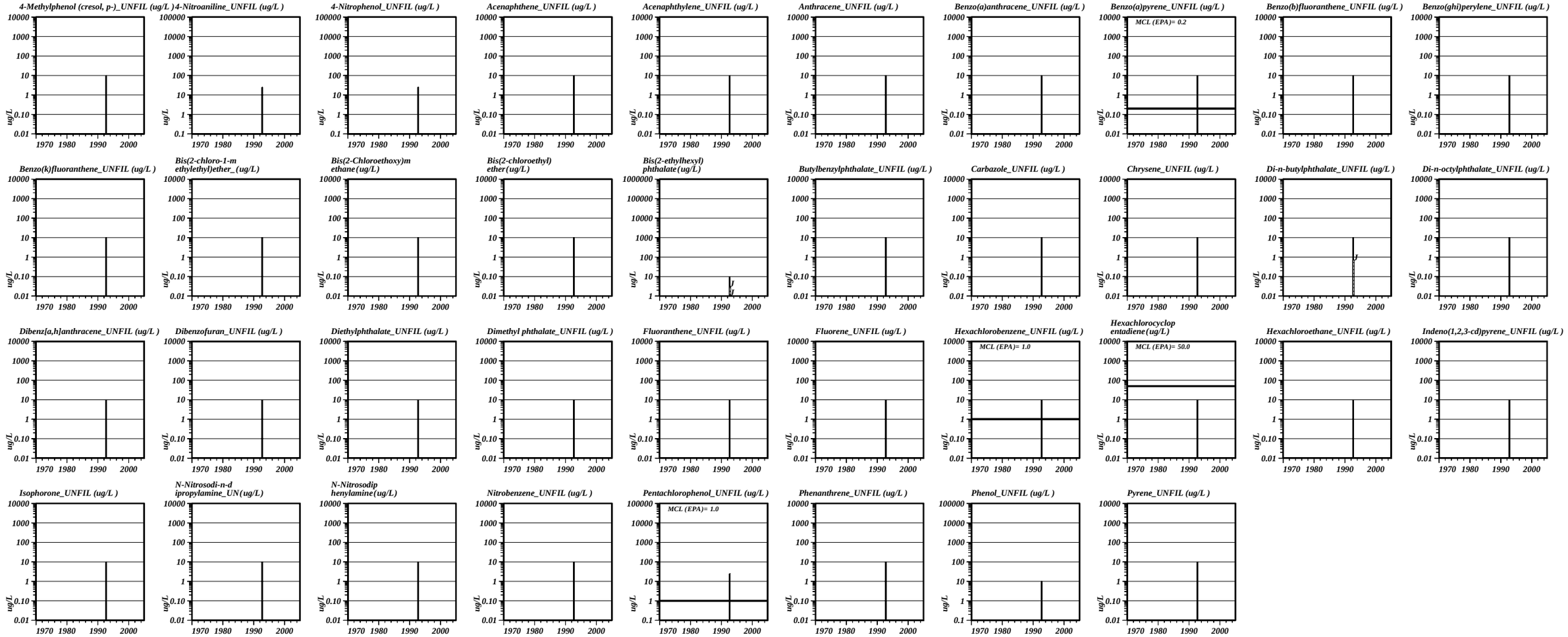

METALS & PHYSICAL PARAMETERS

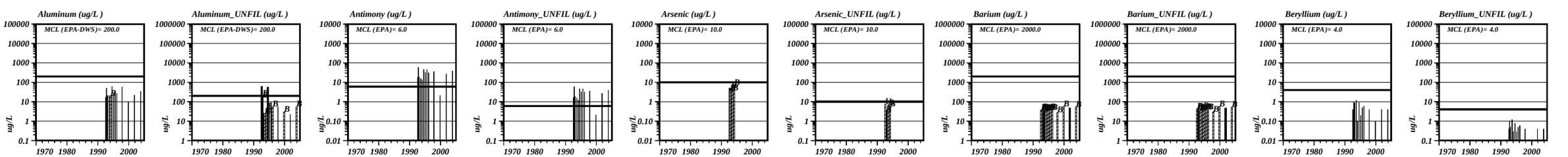

LABORATORY QUALIFIER FLAGS in HEIS are *, >, B, C, D, E, J, L, P, Q, R, W, X, Y, and Z: Review Document. Main Flags are : J=Estimated value:L=Value between IDL and CRQL (estimated):T=Tentatively identified compound:
EPA-IGR=EPA-Implementation Guidance for Radionuclides: WAC=Washington Administrative Code:

EXPLANATION: THICK FILLED BARS=Value Above Detection Limit:THIN BARS=Value Below Detection Limit:HATCHED BARS=Value With Data Qualifier Flag

U.S. DOE Richland Office. Data Processed by Consultants For Environmental System Technologies (CFEST Inc.) Copyright 2004

DOE HANFORD SITE - GROUNDWATER QUALITY DATA PLOTS wellseries-600-699 WELL#=699-93-48A

METALS & PHYSICAL PARAMETERS

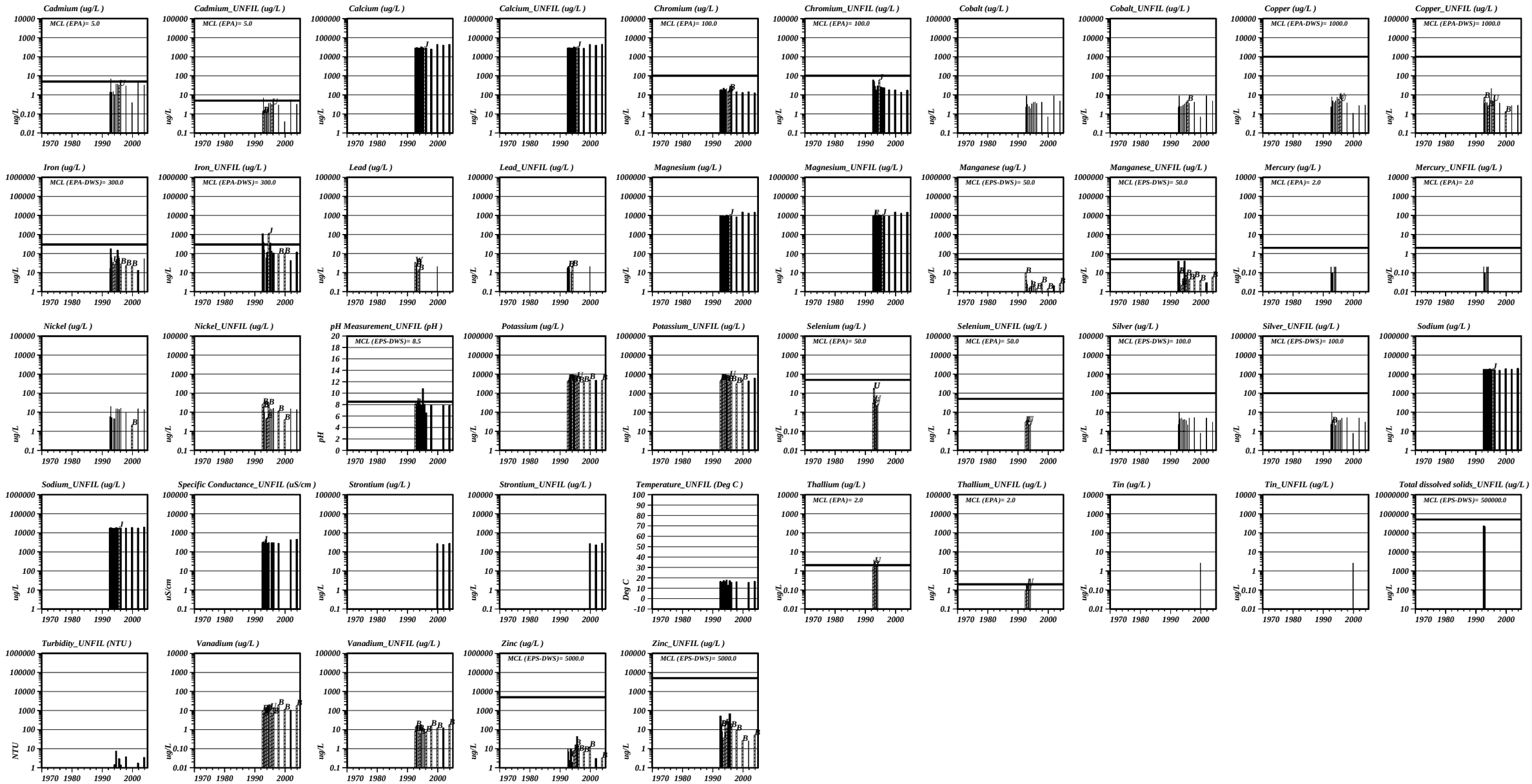

LABORATORY QUALIFIER FLAGS in HEIS are *, >, B, C, D, E, J, L, P, Q, R, W, X, Y, and Z: Review Document. Main Flags are : J=Estimated value:L=Value between IDL and CRQL (estimated):T=Tentatively identified compound:
EPA-IGR=EPA-Implementation Guidance for Radionuclides: WAC=Washington Administrative Code:

EXPLANATION: THICK FILLED BARS=Value Above Detection Limit:THIN BARS=Value Below Detection Limit:HATCHED BARS=Value With Data Qualifier Flag

U.S. DOE Richland Office. Data Processed by Consultants For Environmental System Technologies (CFEST Inc.) Copyright 2004 Tue Jul 13 14:12:55 2004 WELL PAGE#=4

DOE HANFORD SITE - GROUNDWATER QUALITY DATA PLOTS wellseries-600-699 WELL#=699-93-48A

PEST/PCB, HERB, & DIOXINS

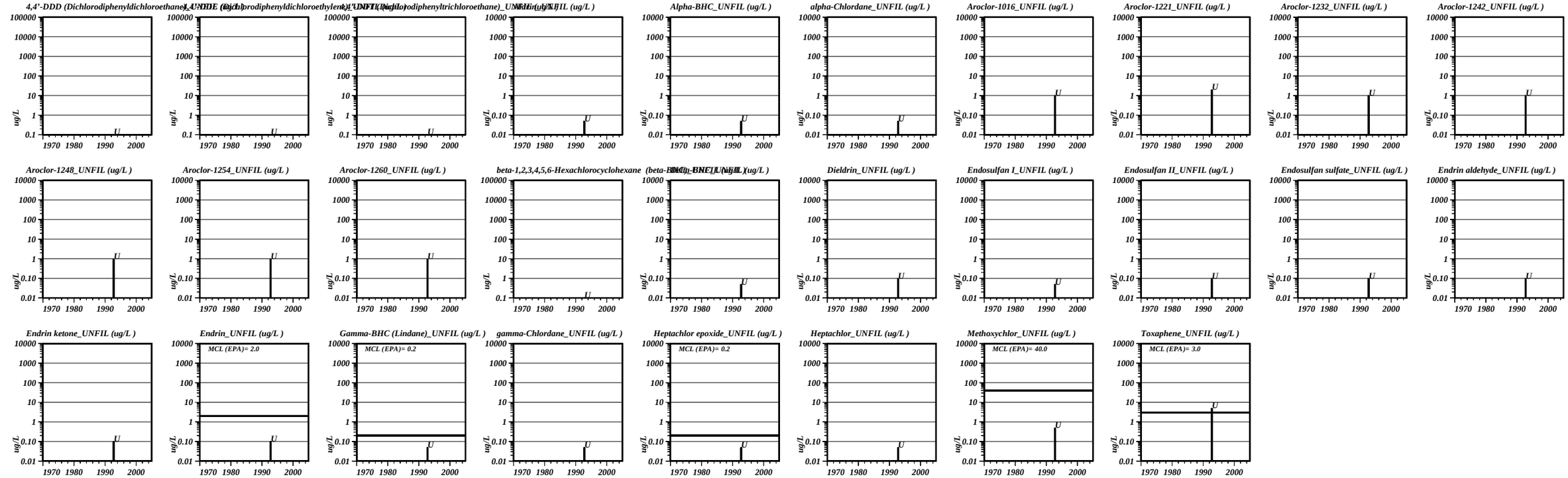

GENCHEM & ORGANICS & GENORGANICS

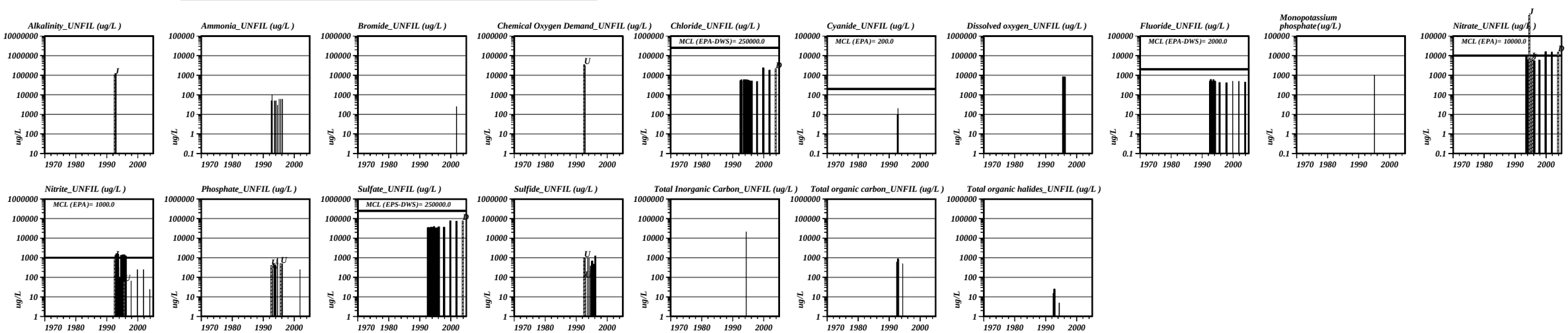

LABORATORY QUALIFIER FLAGS in HEIS are *, >, B, C, D, E, J, L, P, Q, R, W, X, Y, and Z: Review Document. Main Flags are : J=Estimated value:L=Value between IDL and CRQL (estimated):T=Tentatively identified compound:
EPA-IGR=EPA-Implementation Guidance for Radionuclides: WAC=Washington Administrative Code:

EXPLANATION: THICK FILLED BARS=Value Above Detection Limit:THIN BARS=Value Below Detection Limit:HATCHED BARS=Value With Data Qualifier Flag

U.S. DOE Richland Office. Data Processed by Consultants For Environmental System Technologies (CFEST Inc.) Copyright 2004 Tue Jul 13 14:12:56 2004 WELL PAGE#=5