DOE HANFORD SITE - GROUNDWATER QUALITY DATA PLOTS wellseries-600-699 WELL#=699-S28-E13A

RADIONUCLIDES NO DATA AVAILABLE

VOLATILE ORGANIC COMPOUNDS



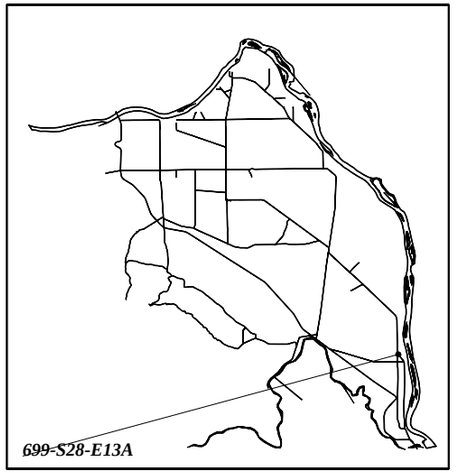

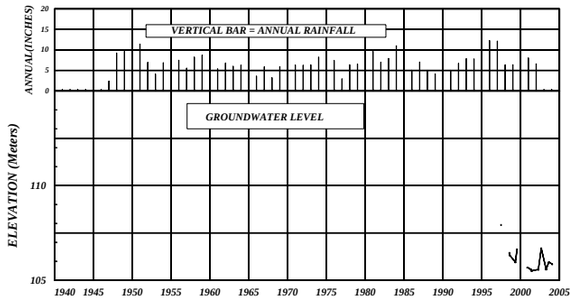

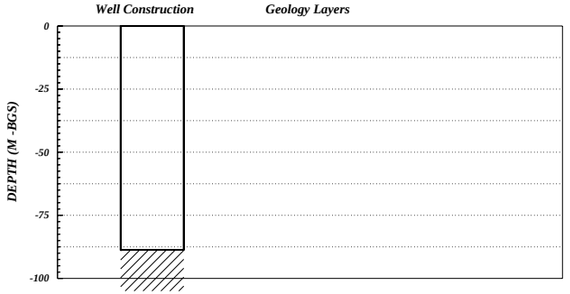

WELLNAME=699-S28-E13A WELLID=B2419

Well Type=STANDARD Well purpose=GROUNDWATER
Owner=DOE ContactBHI Well Adm Compliance=NOT DETERMINED
X_coor= 593726.40 Y-coor= 114789.60 Datum=NAD83(91) Date Survey= 1/1/1901
Well_Comment= STATUS=IN-USE
Total Number of perforation Intervals=1
NPERF#=1 Perf_top= 109.68 Bot= 88.68 MCas_size= 0.00 Perf_cuts= 0.00

LABORATORY QUALIFIER FLAGS in HEIS are *, >, B, C, D, E, J, L, P, Q, R, W, X, Y, and Z: Review Document. Main Flags are : J=Estimated value:L=Value between IDL and CRQL (estimated):T=Tentatively identified compound:
EPA-IGR=EPA-Implementation Guidance for Radionuclides: WAC=Washington Administrative Code:

EXPLANATION: THICK FILLED BARS=Value Above Detection Limit:THIN BARS=Value Below Detection Limit:HATCHED BARS=Value With Data Qualifier Flag

DOE HANFORD SITE - GROUNDWATER QUALITY DATA PLOTS wellseries-600-699 WELL#=699-S28-E13A

SEMI-VOLATILE ORGANIC COMPOUNDS NO DATA AVAILABLE

METALS & PHYSICAL PARAMETERS

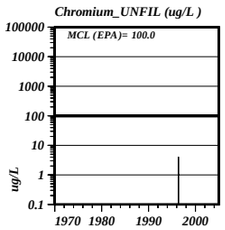

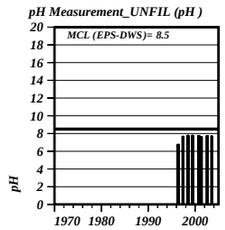

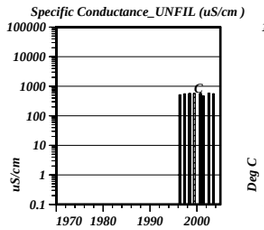

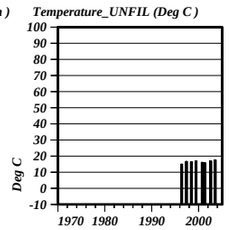

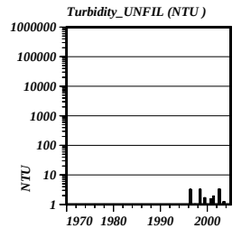

PEST/PCB, HERB, & DIOXINS NO DATA AVAILABLE

GENCHEM & ORGANICS & GENORGANICS

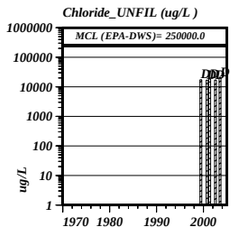

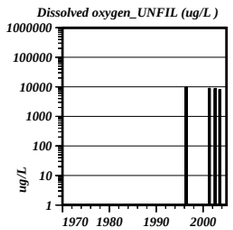

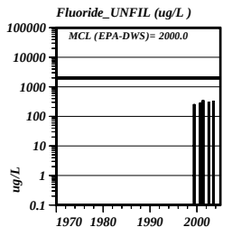

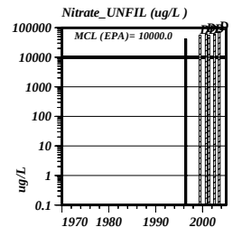

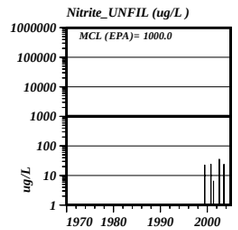

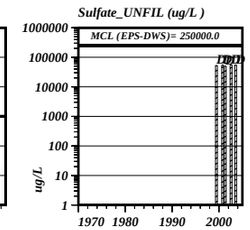

LABORATORY QUALIFIER FLAGS in HEIS are *, >, B, C, D, E, J, L, P, Q, R, W, X, Y, and Z: Review Document. Main Flags are : J=Estimated value:L=Value between IDL and CRQL (estimated):T=Tentatively identified compound:
EPA-IGR=EPA-Implementation Guidance for Radionuclides: WAC=Washington Administrative Code:

EXPLANATION: THICK FILLED BARS=Value Above Detection Limit:THIN BARS=Value Below Detection Limit:HATCHED BARS=Value With Data Qualifier Flag

U.S. DOE Richland Office. Data Processed by Consultants For Environmental System Technologies (CEEST Inc.) Copyright 2004. Tue Jul 13 14:17:30 2004 WELL PAGE#=2