DOE HANFORD SITE - GROUNDWATER QUALITY DATA PLOTS wellseries-600-699 WELL#=699-S36-E12B

RADIONUCLIDES

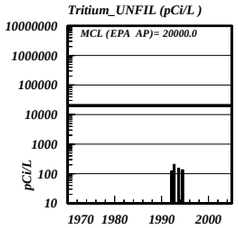

VOLATILE ORGANIC COMPOUNDS

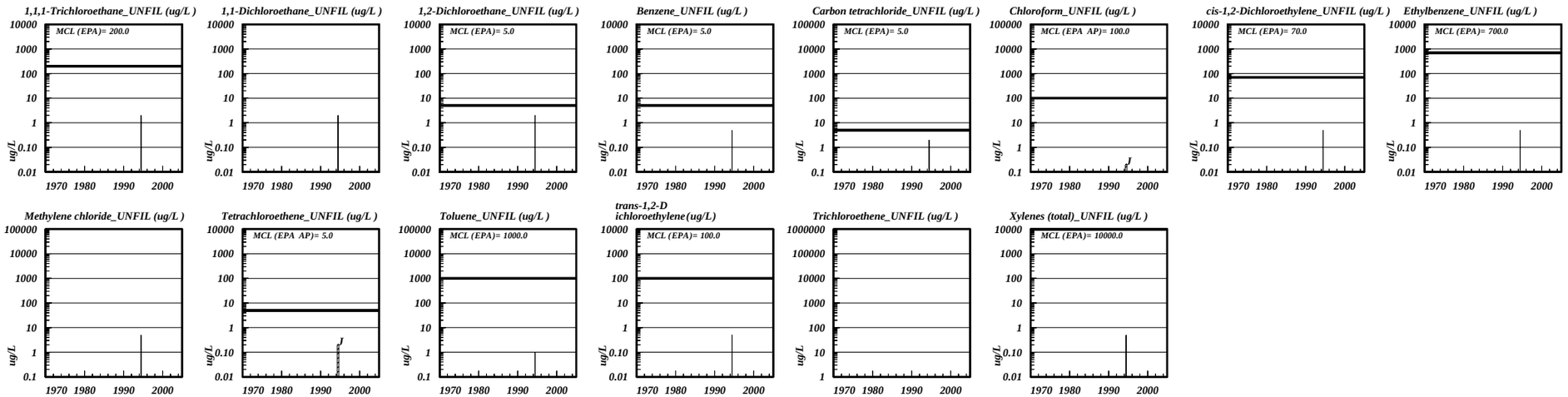

SEMI-VOLATILE ORGANIC COMPOUNDS NO DATA AVAILABLE

METALS & PHYSICAL PARAMETERS

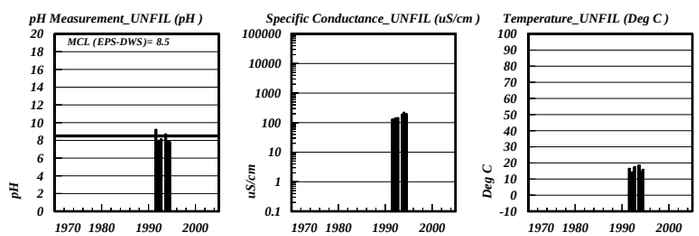

PEST/PCB, HERB, & DIOXINS NO DATA AVAILABLE

GENCHEM & ORGANICS & GENORGANICS

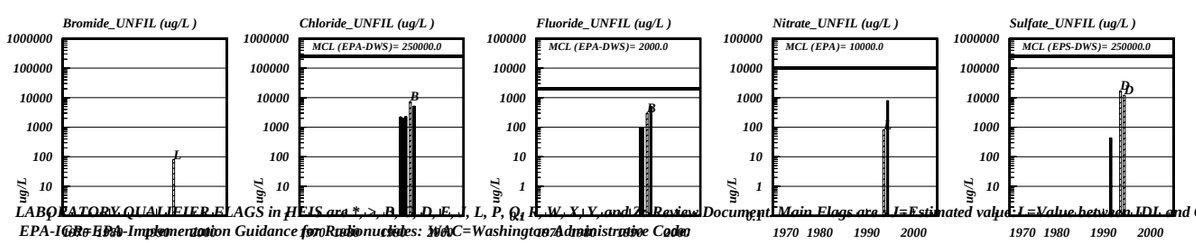

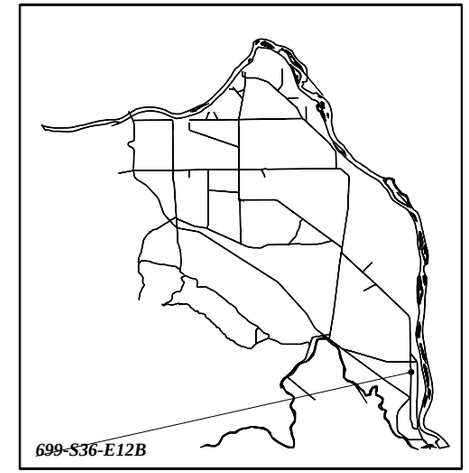

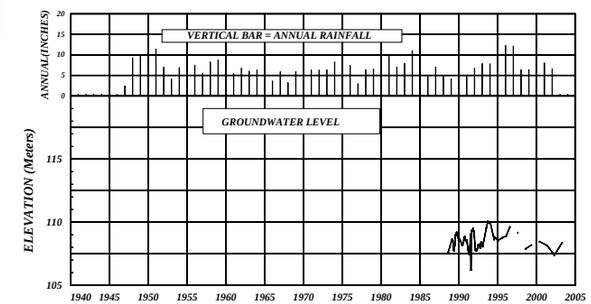

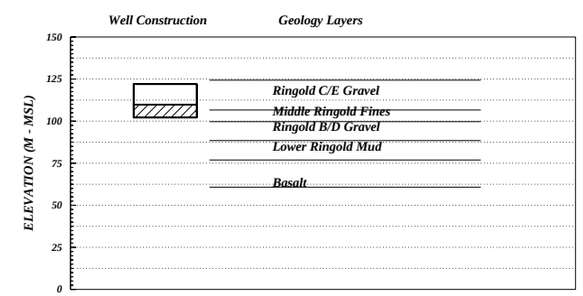

WELLNAME=699-S36-E12B WELLID=A5391

Well Type=STANDARD Well purpose=GROUNDWATER
Owner=DOE ContactBHI Well Adm Compliance=NON-COMPLIANT
Well Construction Date=9/9/1994
X_coor= 593718.00 Y-coor= 112500.80 Datum=NAD83(91) Date Survey=11/30/1992
Elevation= 122.00 6 Datum=NAVD88 Date Survey=10/15/92
Ref_Point_Desc=TOP OF CASING Ref_Point_side=N Contractor=USACE(JECA)
Well_Comment= STATUS=IN-USE
Total Number of perforation Intervals=1
NPERF#=1 Perf_top= 12.19 Bot= 19.81 mCas_size= 8.00 in Perf_cuts= 0.00

LABORATORY QUALIFIER FLAGS in HEIS are *, >, B, C, D, E, J, L, P, Q, R, W, X, Y, and Z. Review Document Main Flags are * J=Estimated value L=Value between IDL and CRQL (estimated): T=Tentatively identified compound:
EPA-IGR: EPA-Implementation Guidance for Radionuclides: WAC=Washington Administrative Code

EXPLANATION: THICK FILLED BARS=Value Above Detection Limit:THIN BARS=Value Below Detection Limit:HATCHED BARS=Value With Data Qualifier Flag

U.S. DOE Richland Office, Data Processed by Consultants For Environmental System Technologies (CFEST Inc.) Copyright 2004 Tue Jul 13 14:21:56 2004 WELL PAGE#=1