DOE HANFORD SITE - GROUNDWATER QUALITY DATA PLOTS wellseries-600-699 WELL#=699-S36-E13A

RADIONUCLIDES

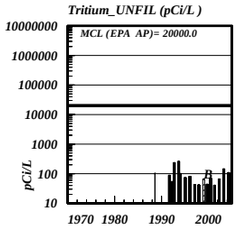

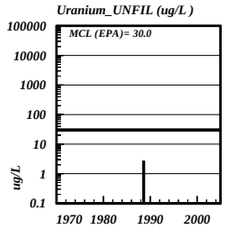

VOLATILE ORGANIC COMPOUNDS

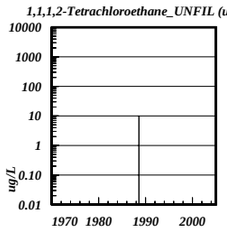

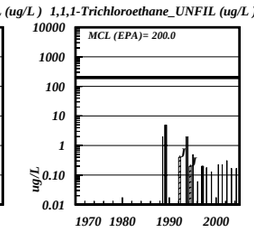

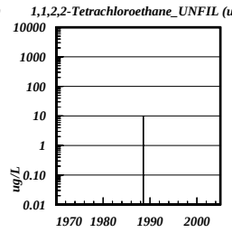

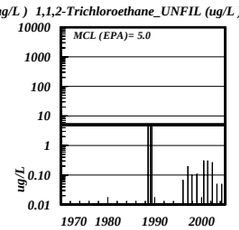

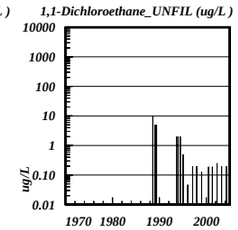

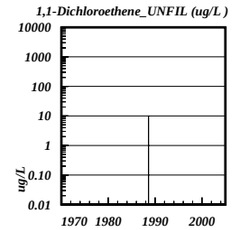

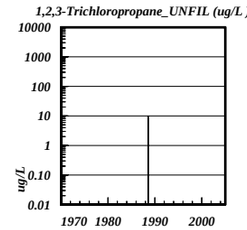

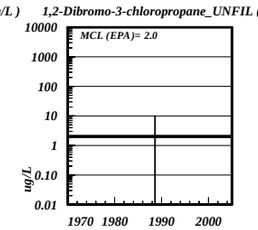

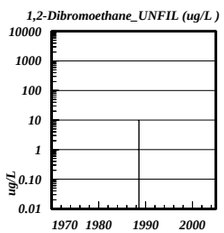

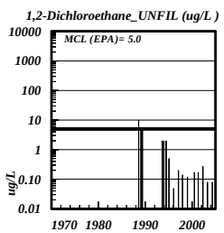

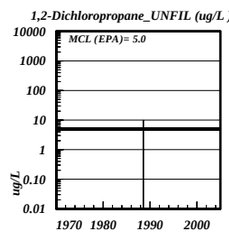

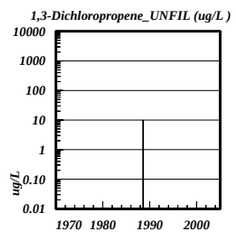

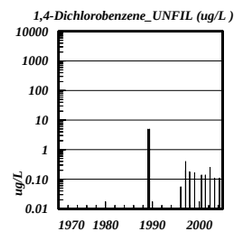

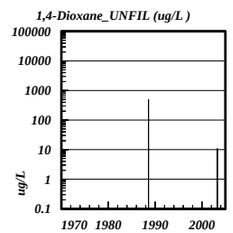

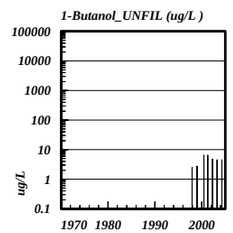

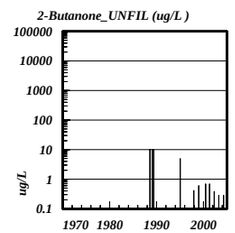

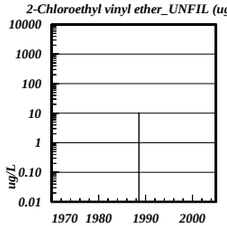

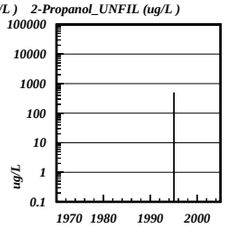

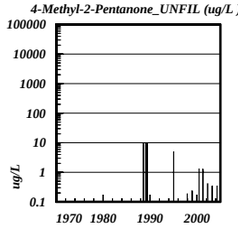

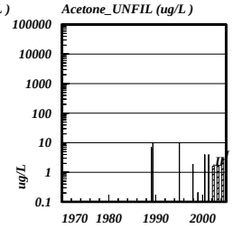

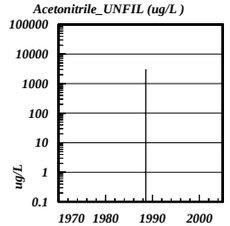

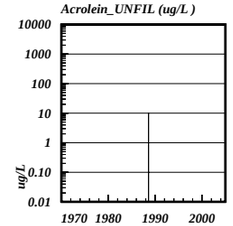

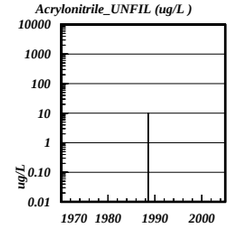

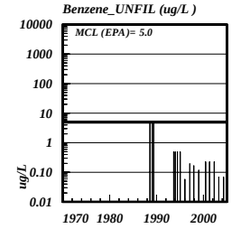

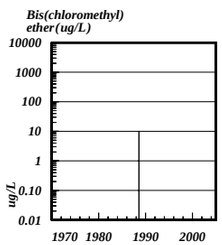

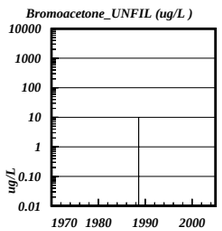

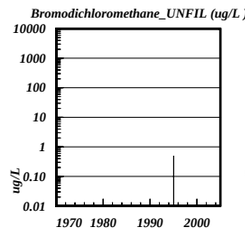

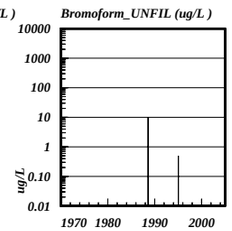

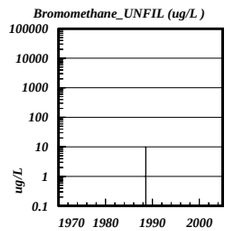

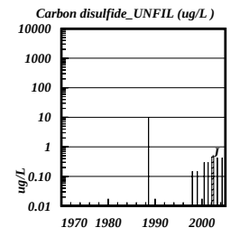

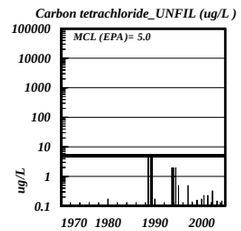

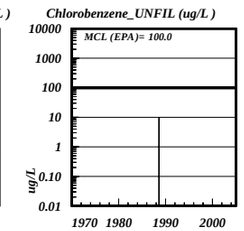

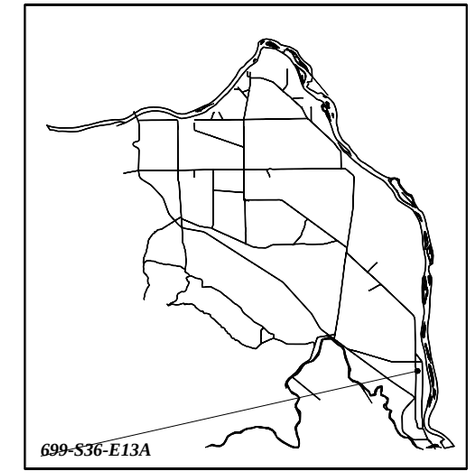

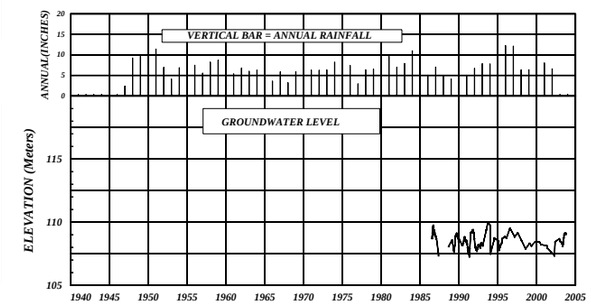

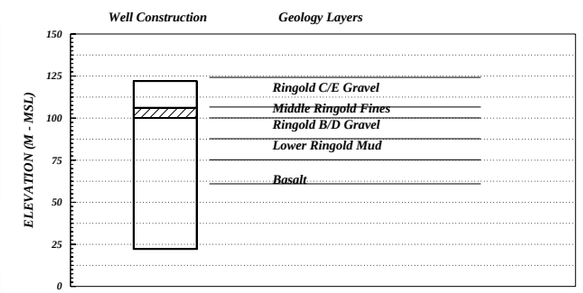

WELLNAME=699-S36-E13A WELLID=A5392

Well Type=STANDARD Well purpose=GROUNDWATER
Owner=DOE ContactBHI Well Adm Compliance=NON-COMPLIANT
X_coor= 593869.50 Y-coor= 112651.50 Datum=NAD83(91) Date Survey=11/30/1992
Elevation= 122.004 Datum=NAVD88 Date Survey=10/24/92
Ref_Point_Desc=TOP OF CASING Ref_Point_side=N Contractor=USACE(JECA)
Total Number of perforation Intervals=1
NPERF#=1 Perf_top= 105.87 Bot= 99.78 MCas_size= 0.00 Perf_cuts= 0.00
Total Number of Screen Intervals=1
Screen#=1 Screen_diam= 8.00 in Top= 15.85 Bottom= 21.95 m Slot_size= 0.02 in
Screen_material=Stainless Steel

LABORATORY QUALIFIER FLAGS in HEIS are *, >, B, C, D, E, J, L, P, Q, R, W, X, Y, and Z: Review Document. Main Flags are : J=Estimated value:L=Value between IDL and CRQL (estimated):T=Tentatively identified compound:
EPA-IGR=EPA-Implementation Guidance for Radionuclides: WAC=Washington Administrative Code:

EXPLANATION: THICK FILLED BARS=Value Above Detection Limit:THIN BARS=Value Below Detection Limit:HATCHED BARS=Value With Data Qualifier Flag

DOE HANFORD SITE - GROUNDWATER QUALITY DATA PLOTS wellseries-600-699 WELL#=699-S36-E13A

VOLATILE ORGANIC COMPOUNDS

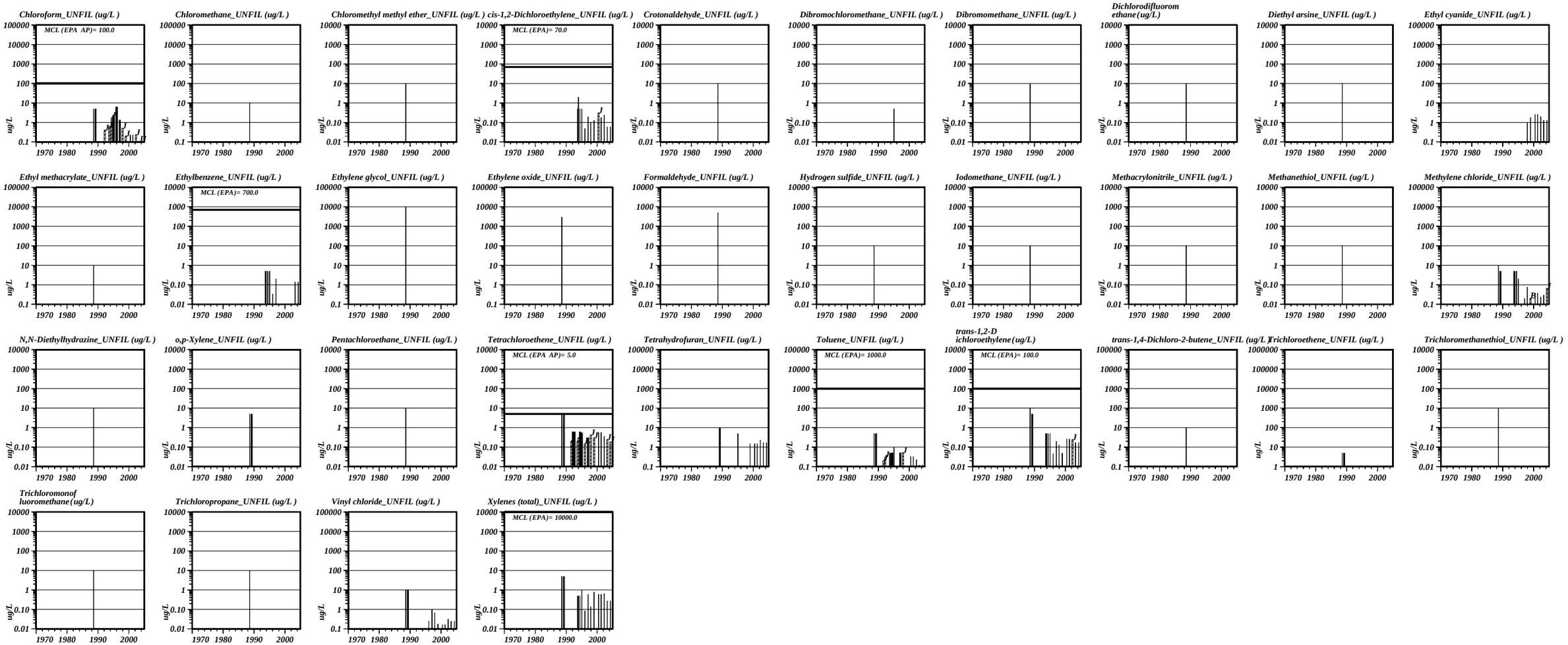

SEMI-VOLATILE ORGANIC COMPOUNDS

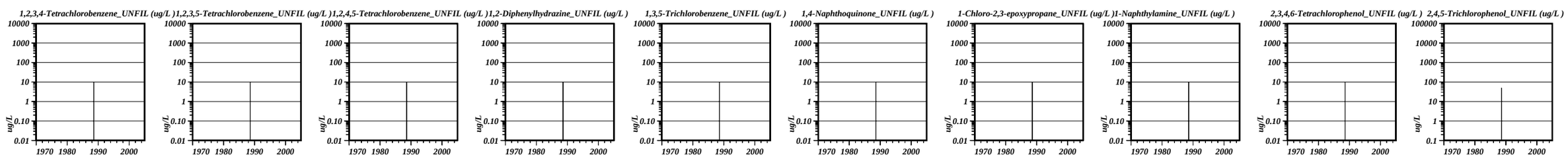

LABORATORY QUALIFIER FLAGS in HEIS are *, >, B, C, D, E, J, L, P, Q, R, W, X, Y, and Z: Review Document. Main Flags are : J=Estimated value:L=Value between IDL and CRQL (estimated):T=Tentatively identified compound:
EPA-IGR=EPA-Implementation Guidance for Radionuclides: WAC=Washington Administrative Code:

EXPLANATION: THICK FILLED BARS=Value Above Detection Limit:THIN BARS=Value Below Detection Limit:HATCHED BARS=Value With Data Qualifier Flag

U.S. DOE Richland Office. Data Processed by Consultants For Environmental System Technologies (CFEST Inc.) Copyright 2004 Tue Jul 13 14:22:02 2004 WELL PAGE#=2

DOE HANFORD SITE - GROUNDWATER QUALITY DATA PLOTS wellseries-600-699 WELL#=699-S36-E13A

SEMI-VOLATILE ORGANIC COMPOUNDS

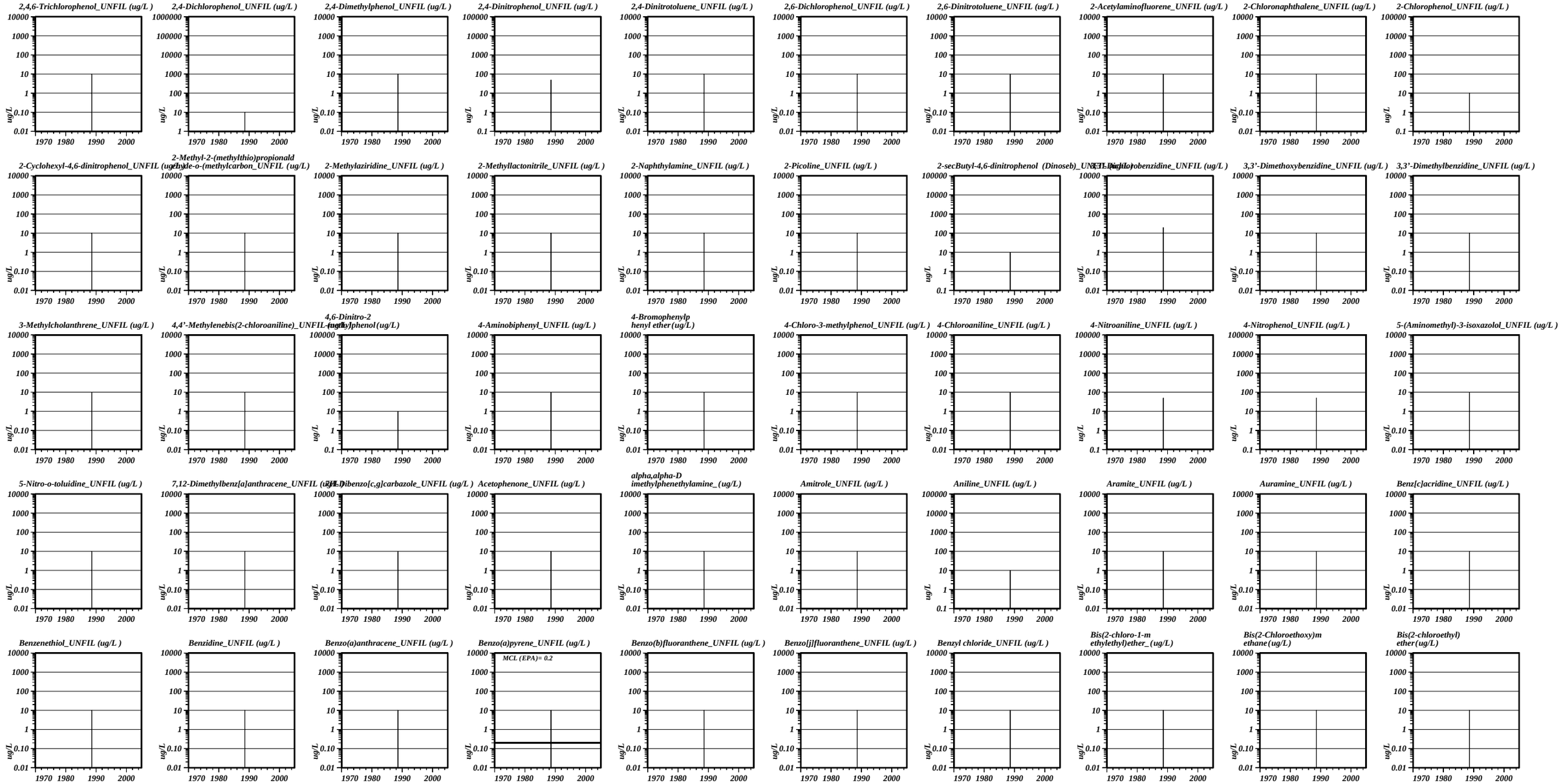

LABORATORY QUALIFIER FLAGS in HEIS are *, >, B, C, D, E, J, L, P, Q, R, W, X, Y, and Z: Review Document. Main Flags are : J=Estimated value:L=Value between IDL and CRQL (estimated):T=Tentatively identified compound:
EPA-IGR=EPA-Implementation Guidance for Radionuclides: WAC=Washington Administrative Code:

EXPLANATION: THICK FILLED BARS=Value Above Detection Limit:THIN BARS=Value Below Detection Limit:HATCHED BARS=Value With Data Qualifier Flag

U.S. DOE Richland Office. Data Processed by Consultants For Environmental System Technologies (CFEST Inc.) Copyright 2004 Tue Jul 13 14:22:03 2004 WELL PAGE#= 3

DOE HANFORD SITE - GROUNDWATER QUALITY DATA PLOTS wellseries-600-699 WELL#=699-S36-E13A

SEMI-VOLATILE ORGANIC COMPOUNDS



LABORATORY QUALIFIER FLAGS in HEIS are *, >, B, C, D, E, J, L, P, Q, R, W, X, Y, and Z: Review Document. Main Flags are : J=Estimated value:L=Value between IDL and CRQL (estimated):T=Tentatively identified compound:
EPA-IGR=EPA-Implementation Guidance for Radionuclides: WAC=Washington Administrative Code:

EXPLANATION: THICK FILLED BARS=Value Above Detection Limit:THIN BARS=Value Below Detection Limit:HATCHED BARS=Value With Data Qualifier Flag

U.S. DOE Richland Office. Data Processed by Consultants For Environmental System Technologies (CFEST Inc.) Copyright 2004 Tue Jul 13 14:22:04 2004 WELL PAGE#=4

DOE HANFORD SITE - GROUNDWATER QUALITY DATA PLOTS wellseries-600-699 WELL#=699-S36-E13A

SEMI-VOLATILE ORGANIC COMPOUNDS

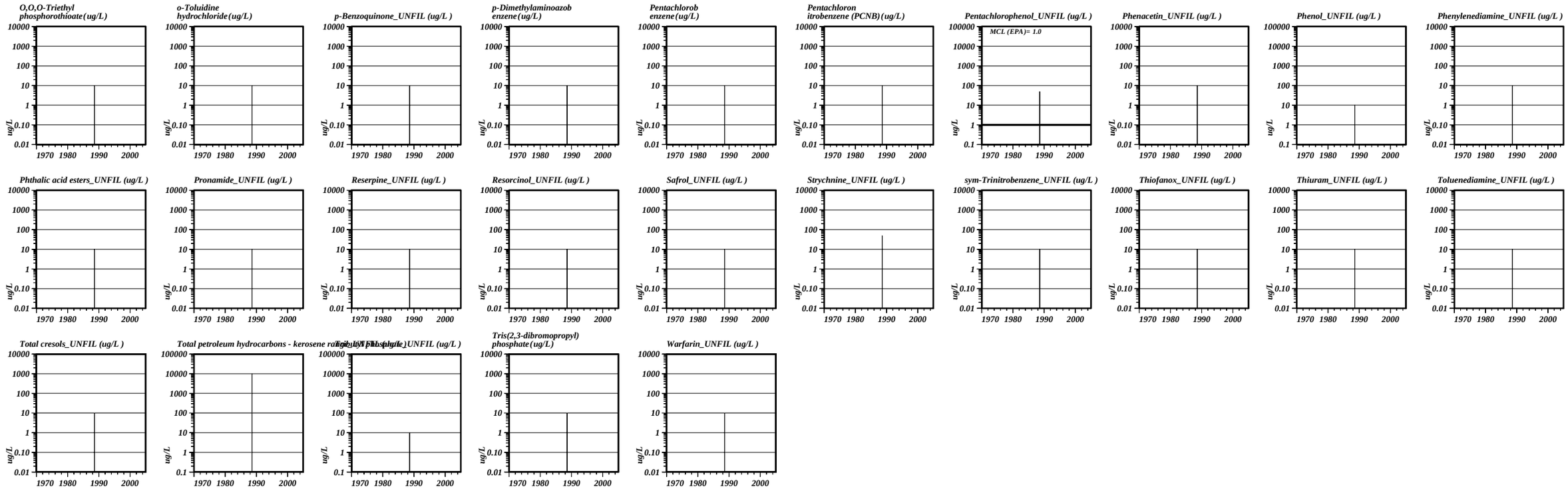

METALS & PHYSICAL PARAMETERS

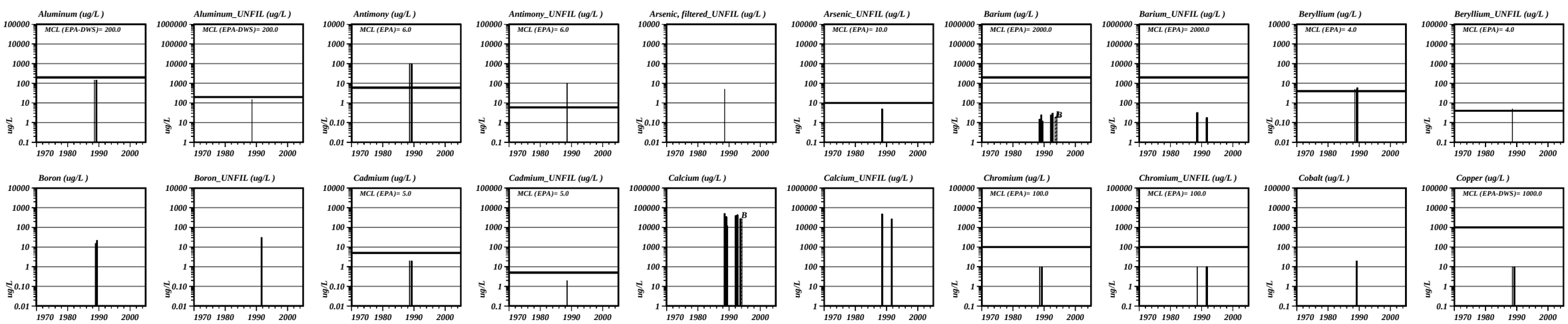

LABORATORY QUALIFIER FLAGS in HEIS are *, >, B, C, D, E, J, L, P, Q, R, W, X, Y, and Z: Review Document. Main Flags are : J=Estimated value:L=Value between IDL and CRQL (estimated):T=Tentatively identified compound:
EPA-IGR=EPA-Implementation Guidance for Radionuclides: WAC=Washington Administrative Code:

EXPLANATION: THICK FILLED BARS=Value Above Detection Limit:THIN BARS=Value Below Detection Limit:HATCHED BARS=Value With Data Qualifier Flag

U.S. DOE Richland Office. Data Processed by Consultants For Environmental System Technologies (CFEST Inc.) Copyright 2004 Tue Jul 13 14:22:05 2004 WELL PAGE#=5

DOE HANFORD SITE - GROUNDWATER QUALITY DATA PLOTS wellseries-600-699 WELL#=699-S36-E13A

METALS & PHYSICAL PARAMETERS

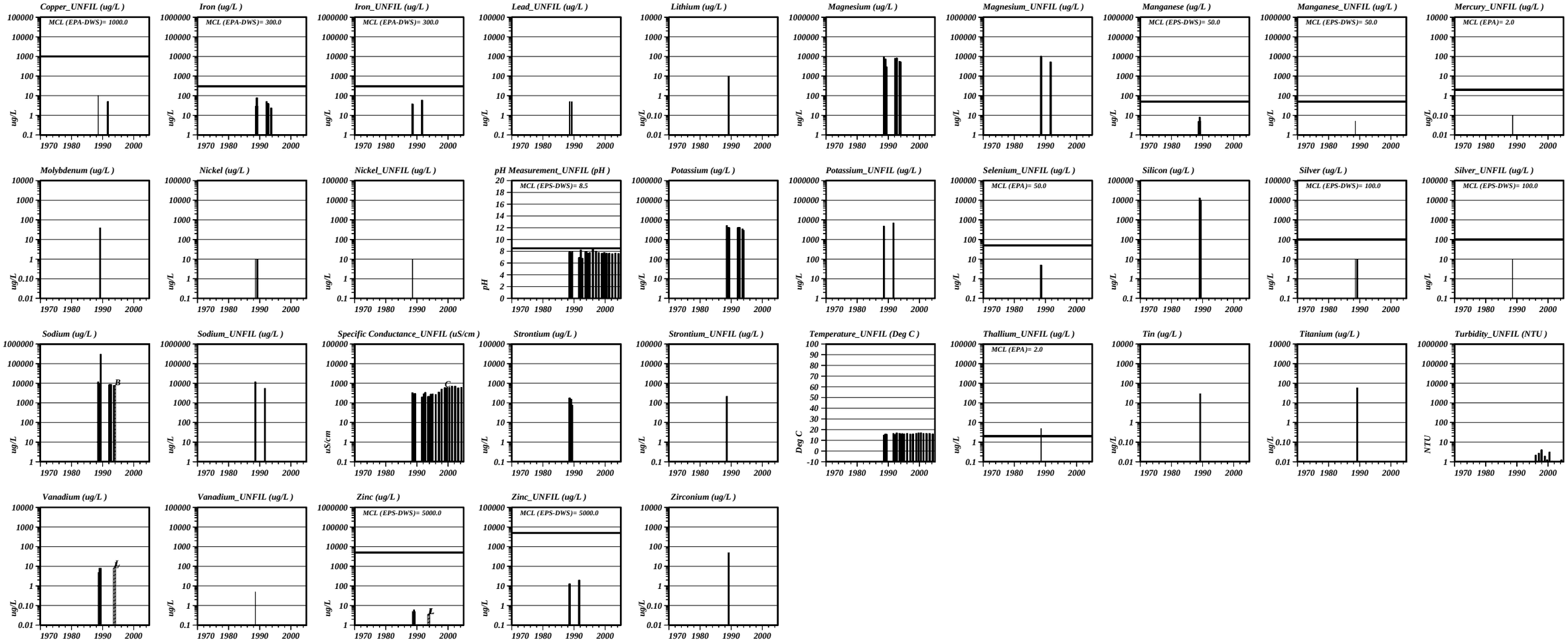

PEST/PCB, HERB, & DIOXINS

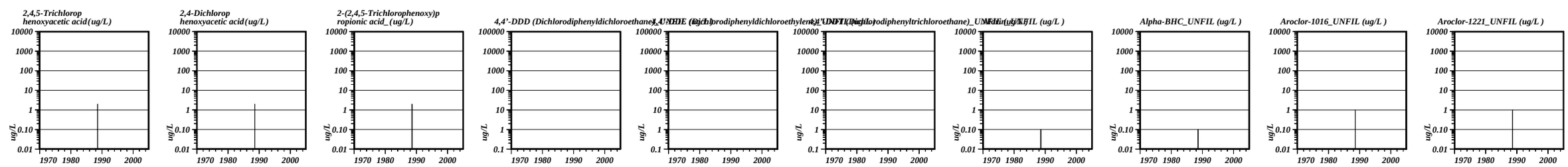

LABORATORY QUALIFIER FLAGS in HEIS are *, >, B, C, D, E, J, L, P, Q, R, W, X, Y, and Z: Review Document. Main Flags are : J=Estimated value:L=Value between IDL and CRQL (estimated):T=Tentatively identified compound:
EPA-IGR=EPA-Implementation Guidance for Radionuclides: WAC=Washington Administrative Code:

EXPLANATION: THICK FILLED BARS=Value Above Detection Limit:THIN BARS=Value Below Detection Limit:HATCHED BARS=Value With Data Qualifier Flag

U.S. DOE Richland Office Data Processed by Consultants For Environmental System Technologies (CFEST Inc.) Copyright 2004 Tue Jul 13 14:22:07 2004 WELL PAGE#=6

DOE HANFORD SITE - GROUNDWATER QUALITY DATA PLOTS wellseries-600-699 WELL#=699-S36-E13A

PEST/PCB, HERB, & DIOXINS

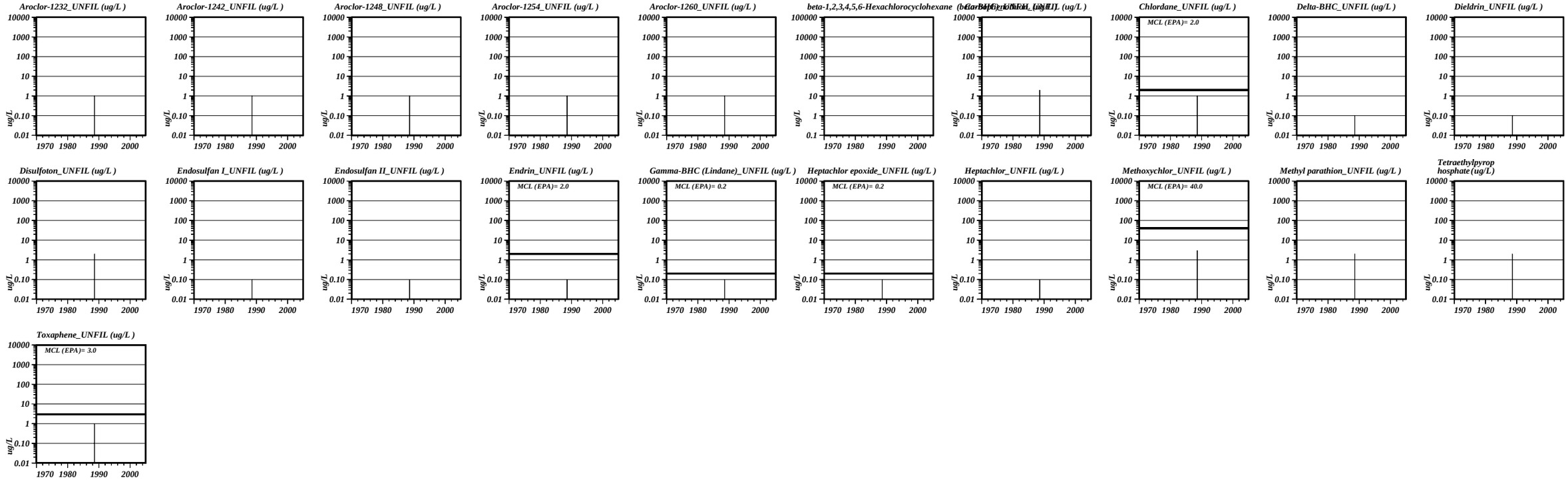

GENCHEM & ORGANICS & GENORGANICS

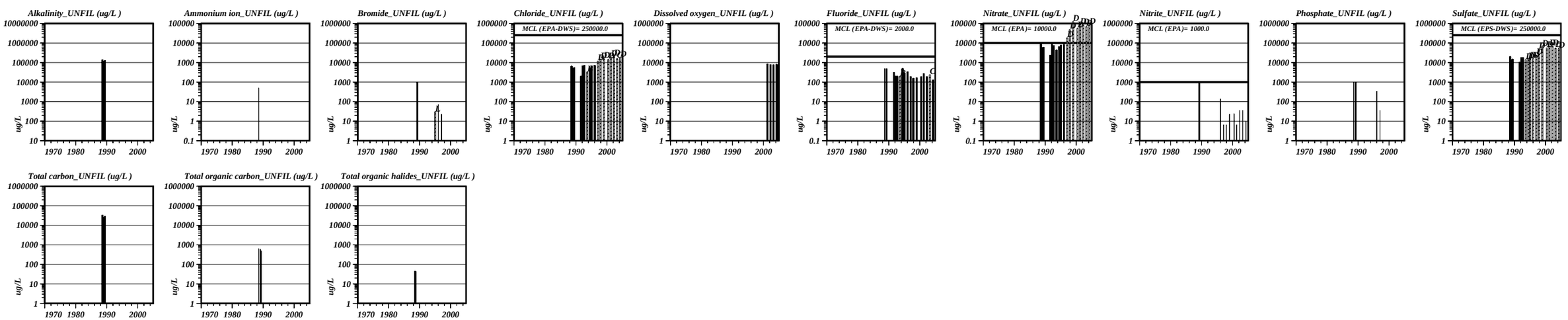

LABORATORY QUALIFIER FLAGS in HEIS are *, >, B, C, D, E, J, L, P, Q, R, W, X, Y, and Z: Review Document. Main Flags are : J=Estimated value:L=Value between IDL and CRQL (estimated):T=Tentatively identified compound:
EPA-IGR=EPA-Implementation Guidance for Radionuclides: WAC=Washington Administrative Code:

EXPLANATION: THICK FILLED BARS=Value Above Detection Limit:THIN BARS=Value Below Detection Limit:HATCHED BARS=Value With Data Qualifier Flag

U.S. DOE Richland Office. Data Processed by Consultants For Environmental System Technologies (CFEST Inc.) Copyright 2004 Tue Jul 13 14:22:09 2004 WELL PAGE#=7