# DOE HANFORD SITE - GROUNDWATER QUALITY DATA PLOTS  wellseries-0-99  WELL#=70-S

## RADIONUCLIDES NO DATA AVAILABLE

## VOLATILE ORGANIC COMPOUNDS NO DATA AVAILABLE

## SEMI-VOLATILE ORGANIC COMPOUNDS NO DATA AVAILABLE

## METALS & PHYSICAL PARAMETERS

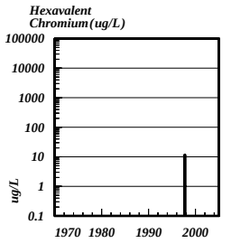


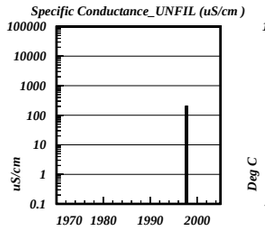


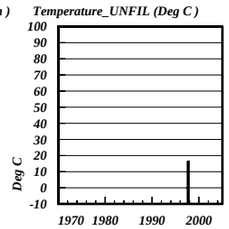


## PEST/PCB, HERB, & DIOXINS NO DATA AVAILABLE

## GENCHEM & ORGANICS & GENORGANICS

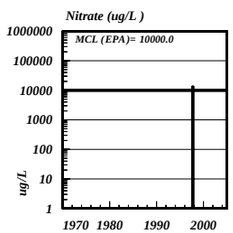


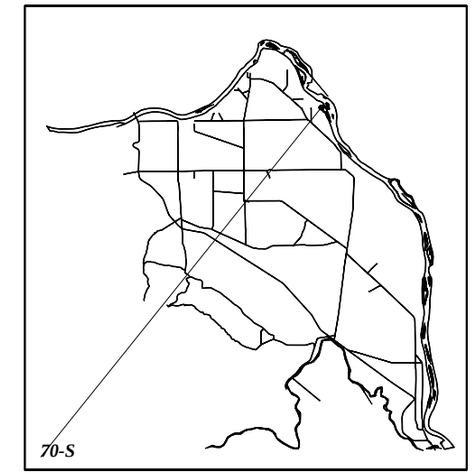


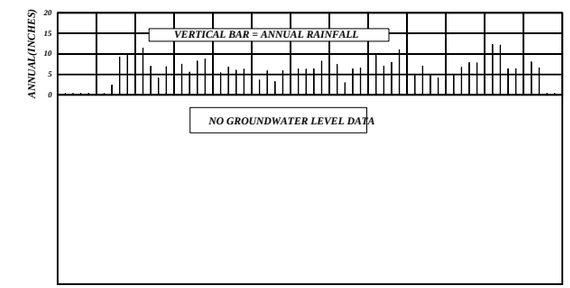


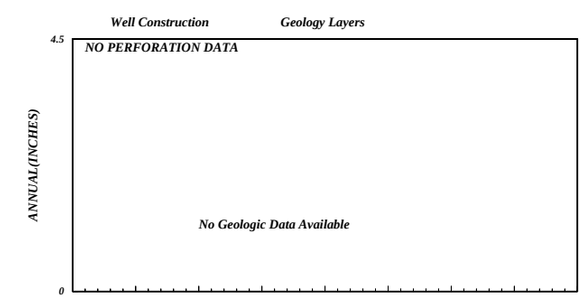


**WELLNAME=70-S  WELLID=B8360**

Well Type=STANDARD  Well purpose=AQUIFER TUBE
Owner=DOE ContactPeterson, Rober Compliance=VARIANCE
X_coor= 581902.60  Y-coor= 146843.10  Datum=NAD83(91) Date Survey= 12/8/1997
Well_Comment=  Port Identifier 70-S; BHI-01153

LABORATORY QUALIFIER FLAGS in HEIS are *, >, B, C, D, E, J, L, P, Q, R, W, X, Y, and Z: Review Document. Main Flags are : J=Estimated value:L=Value between IDL and CRQL (estimated):T=Tentatively identified compound:
EPA-IGR=EPA-Implementation Guidance for Radionuclides: WAC=Washington Administrative Code:

EXPLANATION: THICK FILLED BARS=Value Above Detection Limit:THIN BARS=Value Below Detection Limit:HATCHED BARS=Value With Data Qualifier Flag

U.S. DOE Richland Office. Data Processed by Consultants For Environmental System Technologies (CEEST Inc.) Copyright 2004. Tue Jul 13 09:42:34 2004  WELL_PAGE#=1