DOE HANFORD SITE - GROUNDWATER QUALITY DATA PLOTS wellseries-all_others WELL#=B8776

RADIONUCLIDES NO DATA AVAILABLE

VOLATILE ORGANIC COMPOUNDS NO DATA AVAILABLE

SEMI-VOLATILE ORGANIC COMPOUNDS NO DATA AVAILABLE

METALS & PHYSICAL PARAMETERS

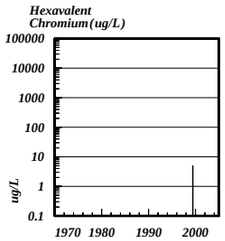

PEST/PCB, HERB, & DIOXINS NO DATA AVAILABLE

GENCHEM & ORGANICS & GENORGANICS NO DATA AVAILABLE

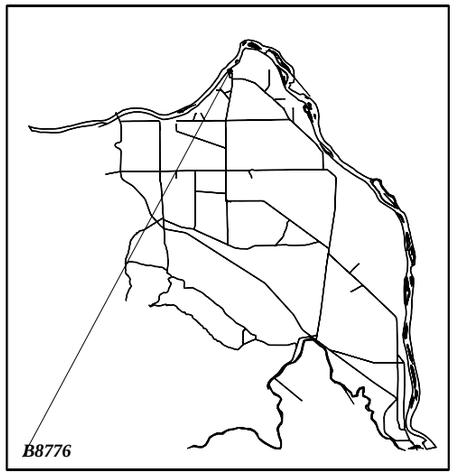

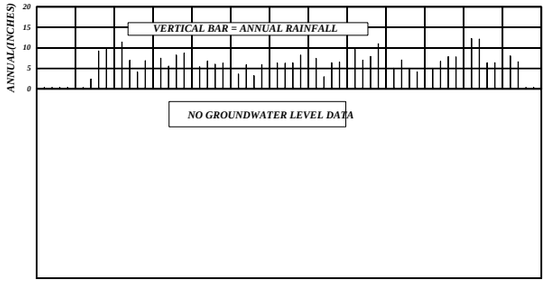



WELLNAME=B8776 WELLID=B8776

Well Type=STANDARD Well purpose=GROUNDWATER
Owner=DOE Contact Compliance=COMPLIANT
X_coor= 572752.00 Y-coor= 151541.80 Datum=NAD83(91) Date Survey= 8/12/1999
Elevation= 143.004 Datum=NAVD88 Date Survey=08/12/99
Ref_Point_Desc=BRASS CAP Ref_Point_side=NONE Contractor=ROGERS
Well_Comment= ISRM Well

LABORATORY QUALIFIER FLAGS in HEIS are *, >, B, C, D, E, J, L, P, Q, R, W, X, Y, and Z: Review Document. Main Flags are : J=Estimated value:L=Value between IDL and CRQL (estimated):T=Tentatively identified compound:
EPA-IGR=EPA-Implementation Guidance for Radionuclides: WAC=Washington Administrative Code:

EXPLANATION: THICK FILLED BARS=Value Above Detection Limit:THIN BARS=Value Below Detection Limit:HATCHED BARS=Value With Data Qualifier Flag