DOE HANFORD SITE - GROUNDWATER QUALITY DATA PLOTS wellseries-all_others WELL#=B8777

RADIONUCLIDES NO DATA AVAILABLE

VOLATILE ORGANIC COMPOUNDS NO DATA AVAILABLE

SEMI-VOLATILE ORGANIC COMPOUNDS NO DATA AVAILABLE

METALS & PHYSICAL PARAMETERS

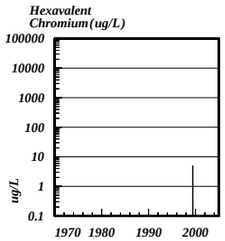

PEST/PCB, HERB, & DIOXINS NO DATA AVAILABLE

GENCHEM & ORGANICS & GENORGANICS NO DATA AVAILABLE

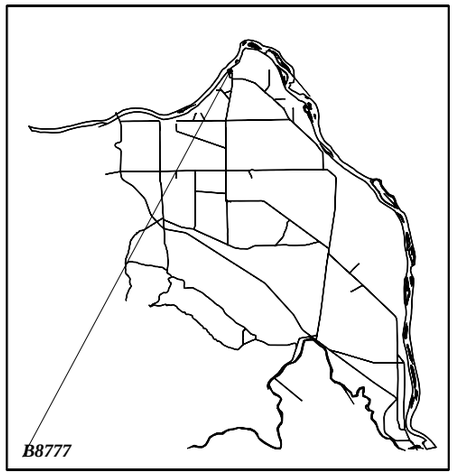

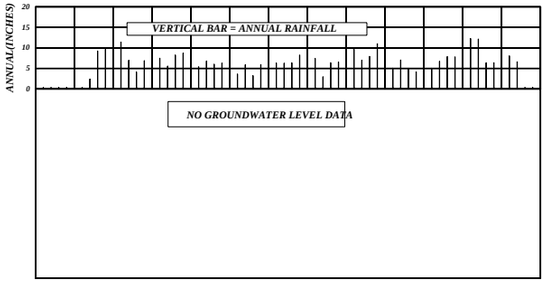



WELLNAME=B8777 WELLID=B8777

Well Type=STANDARD Well purpose=VADOSE
Owner=DOE ContactBHI Well Adm Compliance=COMPLIANT
X_coor= 572756.30 Y-coor= 151539.60 Datum=NAD83(91) Date Survey= 8/12/1999
Elevation= 143.009 Datum=NAVD88 Date Survey=08/12/99
Ref_Point_Desc=BRASS CAP Ref_Point_side=NONE Contractor=ROGERS
Well_Comment= ISRM Well

LABORATORY QUALIFIER FLAGS in HEIS are *, >, B, C, D, E, J, L, P, Q, R, W, X, Y, and Z: Review Document. Main Flags are : J=Estimated value:L=Value between IDL and CRQL (estimated):T=Tentatively identified compound:
EPA-IGR=EPA-Implementation Guidance for Radionuclides: WAC=Washington Administrative Code:

EXPLANATION: THICK FILLED BARS=Value Above Detection Limit:THIN BARS=Value Below Detection Limit:HATCHED BARS=Value With Data Qualifier Flag

U.S. DOE Richland Office. Data Processed by Consultants For Environmental System Technologies (CEEST Inc.) Copyright 2004. Tue Jul 13 14:43:13 2004 WELL PAGE#=1